

The Presidency of John Adams

Maps



This map shows the states and territories of the United States from 1796-1798. Three states were added to the United States during the Federalist Period. This image is courtesy of Wikimedia Commons.

Land Belonging to the United States During the Federalist Period

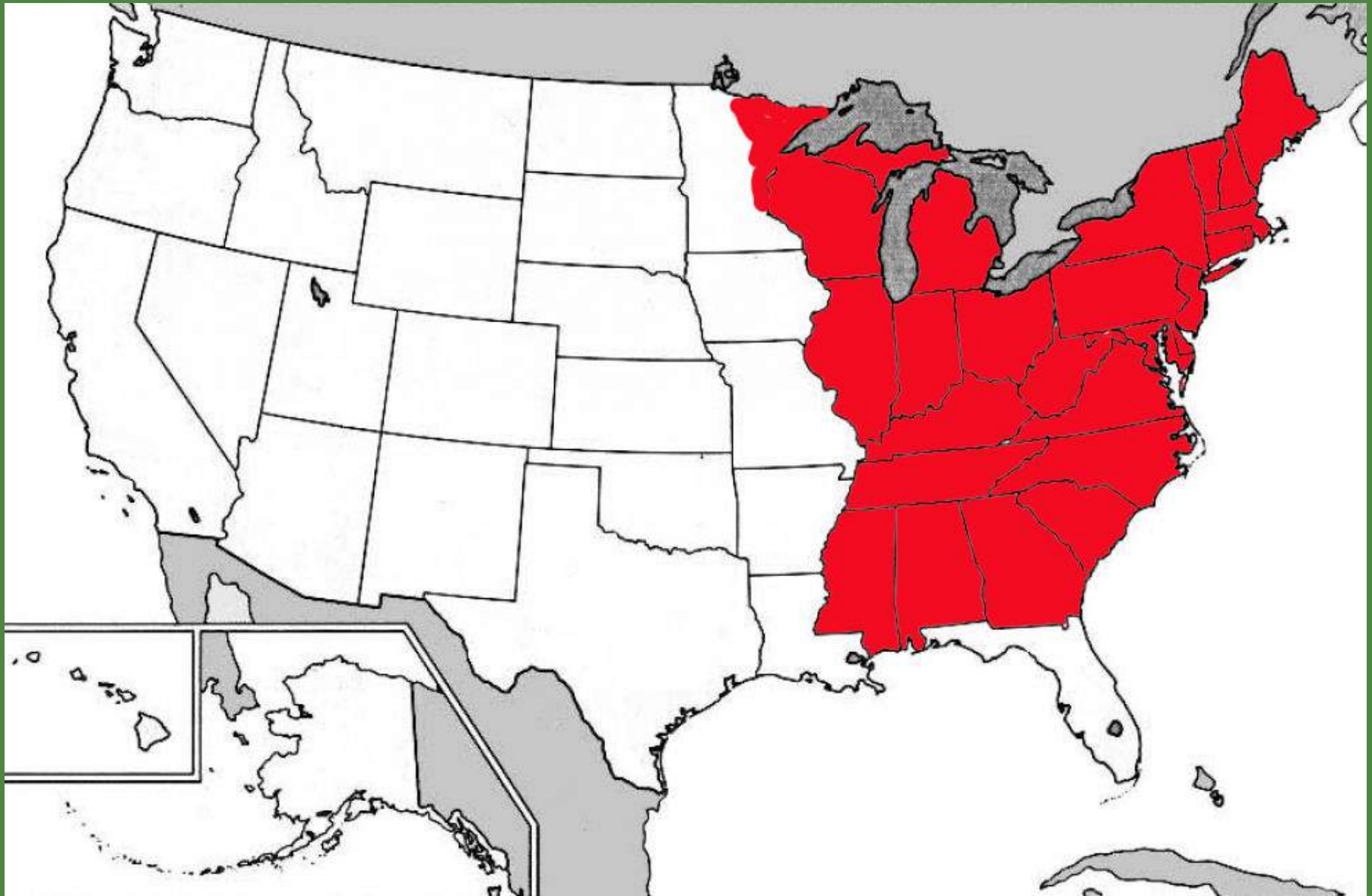
Find the Land Belonging to the United States during the Federalist Period on this map.



This map shows the present boundaries of the states. The image is courtesy of imageck.com.

Land Belonging to the United States During the Federalist Period.

Find the Land Belonging to the United States during the Federalist Period on this map.



The land belonging to the United States during the Federalist Period is now highlighted in red. This image is courtesy of the University of Texas.

Great Britain

Find Great Britain on this map of the world.



This is a political map of the world. This image is courtesy of the blankmap.org.

Great Britain

Find Great Britain on this map of the world.



Great Britain is now colored red. This is a political map of the world. This image is courtesy of the blankmap.org.

France

Find France on this map of the world.



This is a political map of the world. This image is courtesy of the blankmap.org.

France

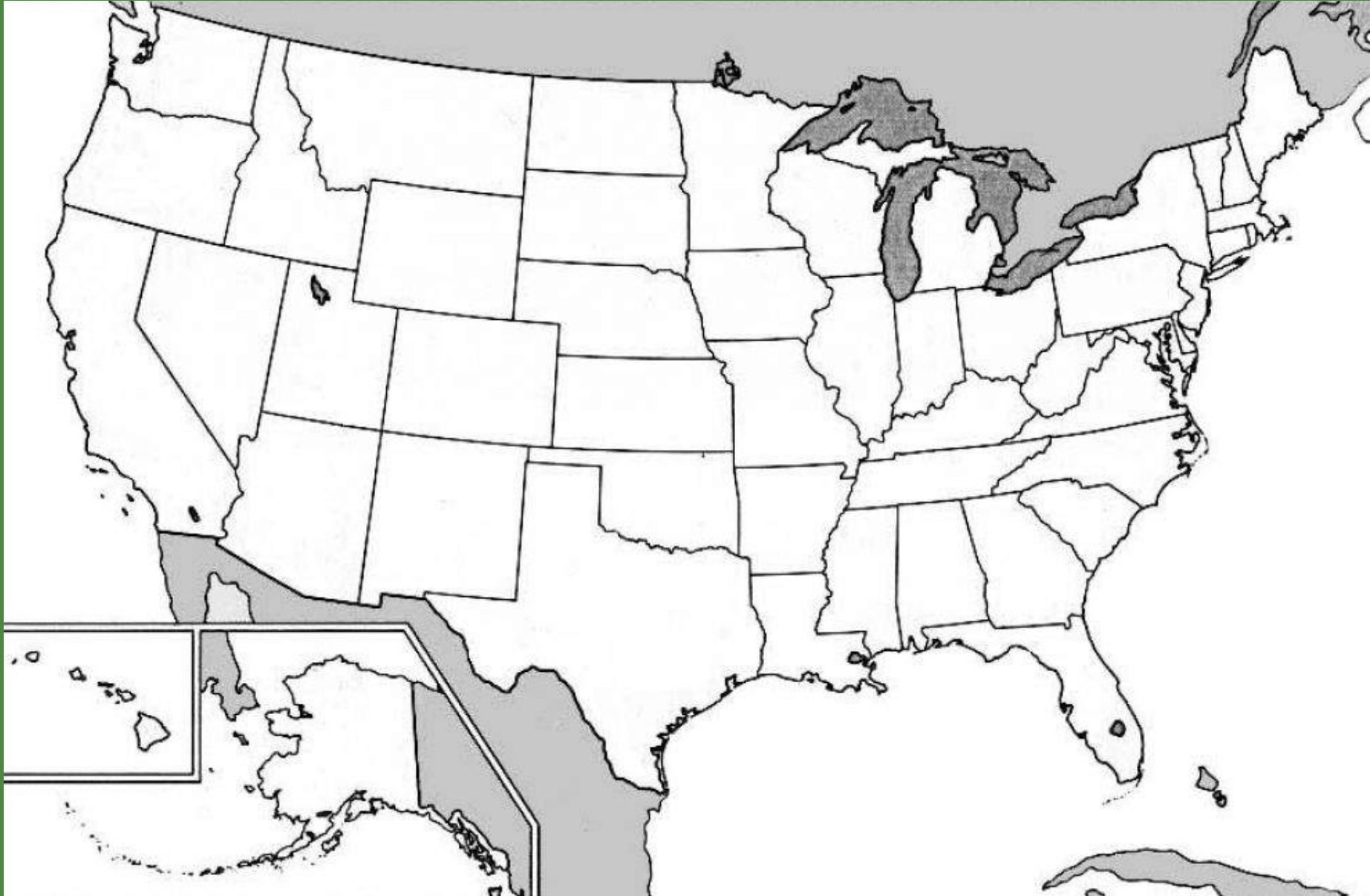
Find France on this map of the world.



France is now colored red. This is a political map of the world. This image is courtesy of the blankmap.org.

Philadelphia

Find Philadelphia on this map of the current United States.



This map shows the present boundaries of the states. The image is courtesy of the University of Texas.

Philadelphia

Find Philadelphia on this map of the current United States.



Philadelphia is now marked by a red dot and the word "Philadelphia." The image is courtesy of the University of Texas.

Washington, D.C.

Find Washington, D.C. on this map of the current United States.



This map shows the present boundaries of the states. The image is courtesy of the University of Texas.

Washington, D.C.

Find Washington, D.C. on this map of the current United States.



Washington, D.C. is now marked by a red dot and the words "Washington, D.C." The image is courtesy of the University of Texas.

Vermont

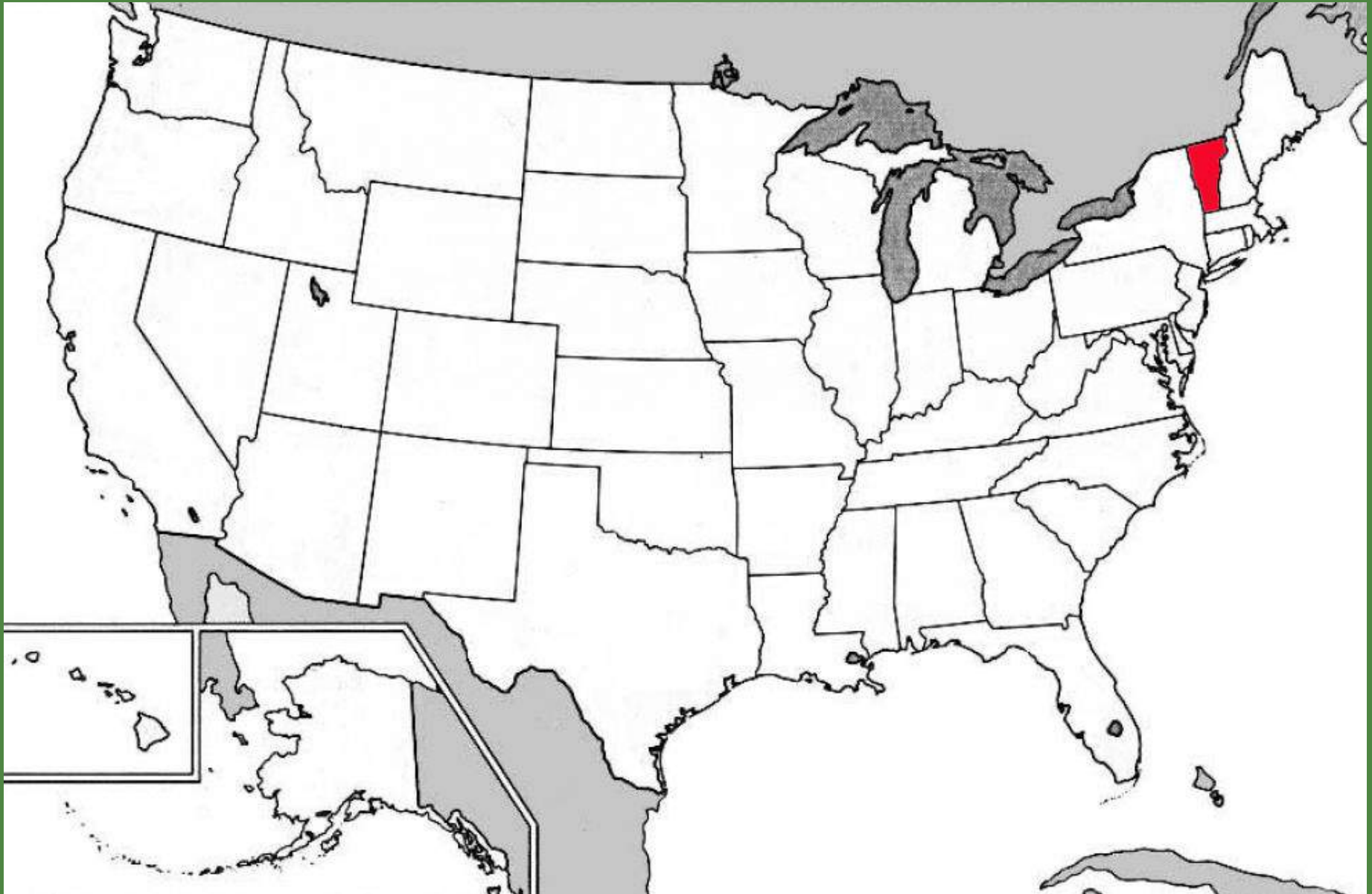
Find Vermont on this map of the current United States.



This map shows the present boundaries of the states. This image is courtesy of the University of Texas.

Vermont

Find Vermont on this map of the current United States.



Vermont is now colored red. Vermont became the 14th state in 1791. This image is courtesy of the University of Texas.

Kentucky

Find Kentucky on this map of the current United States.



This map shows the present boundaries of the states. This image is courtesy of the University of Texas.

Kentucky

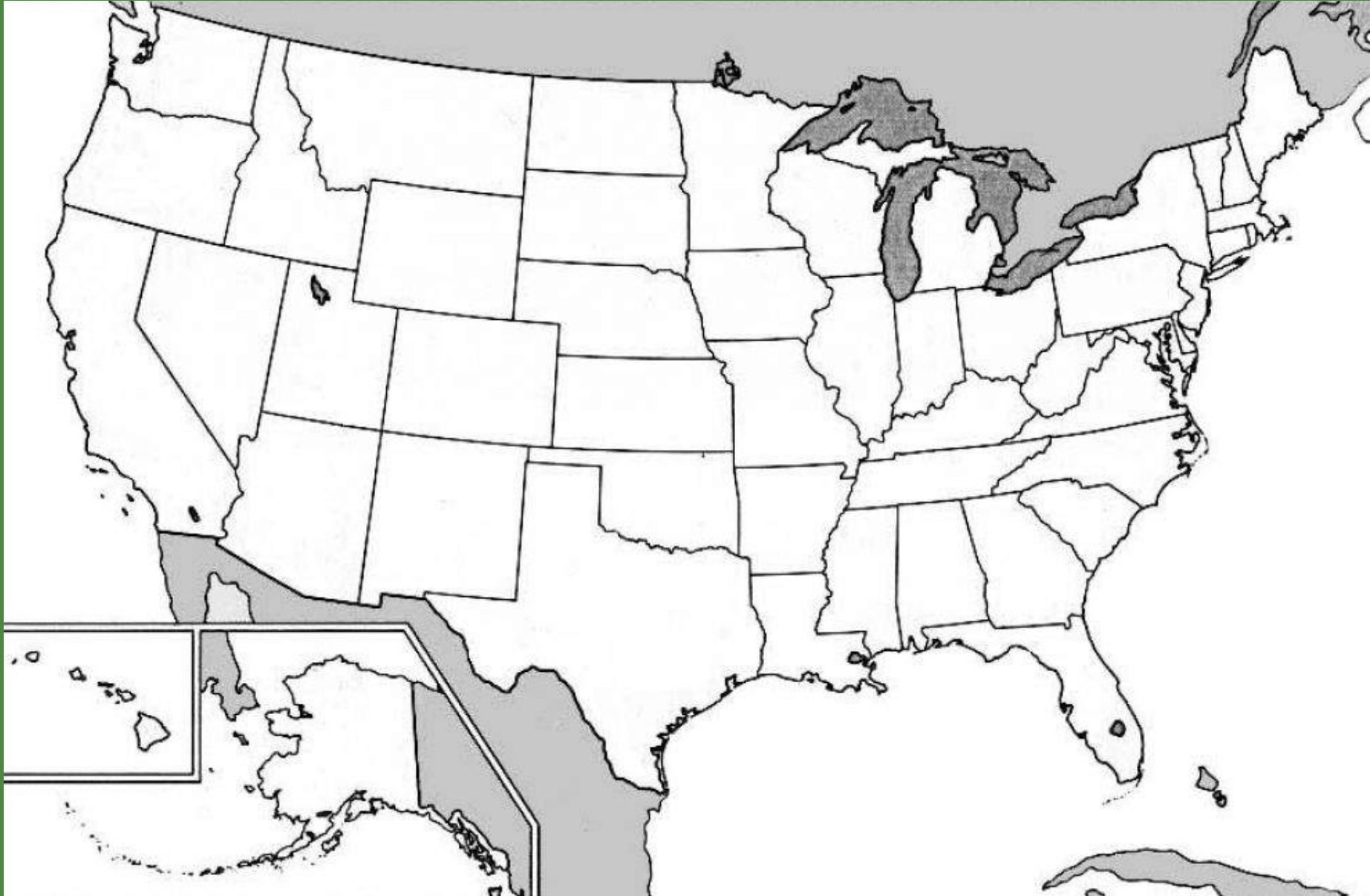
Find Kentucky on this map of the current United States.



Kentucky is now colored red. Kentucky became the 15th state in 1792. This image is courtesy of the University of Texas.

Tennessee

Find Tennessee on this map of the current United States.



This map shows the present boundaries of the states. This image is courtesy of the University of Texas.

Tennessee

Find Tennessee on this map of the current United States.



Tennessee is now colored red. Tennessee became the 16th state in 1796. This image is courtesy of the University of Texas.