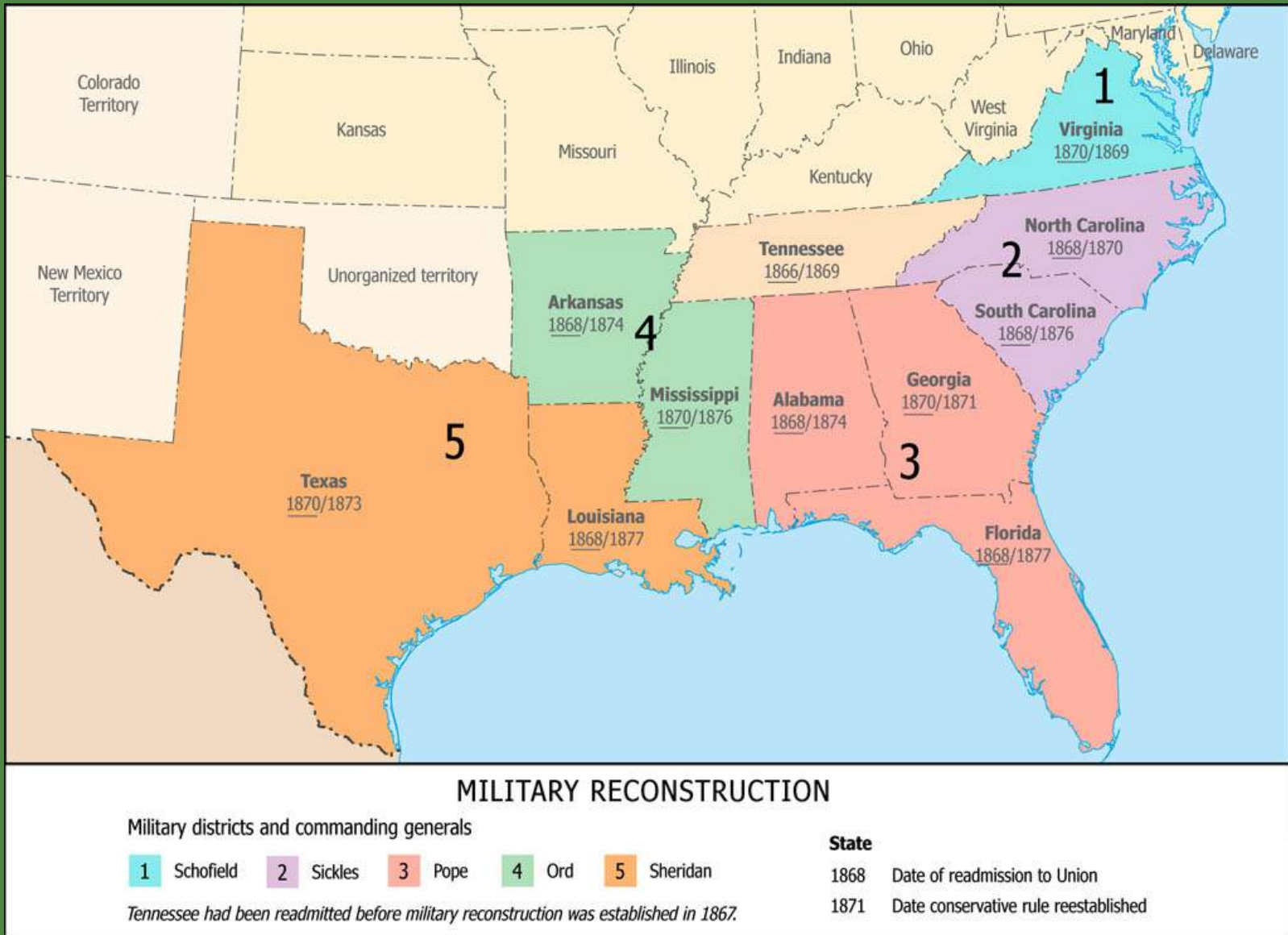


The Presidency of Andrew Johnson Basics

Maps



Congress' Reconstruction plan divided the former Confederate states (with the exception of Tennessee) into five military districts. This map shows the five military districts. This image is courtesy of learnnc.com.

The 11 Confederate States

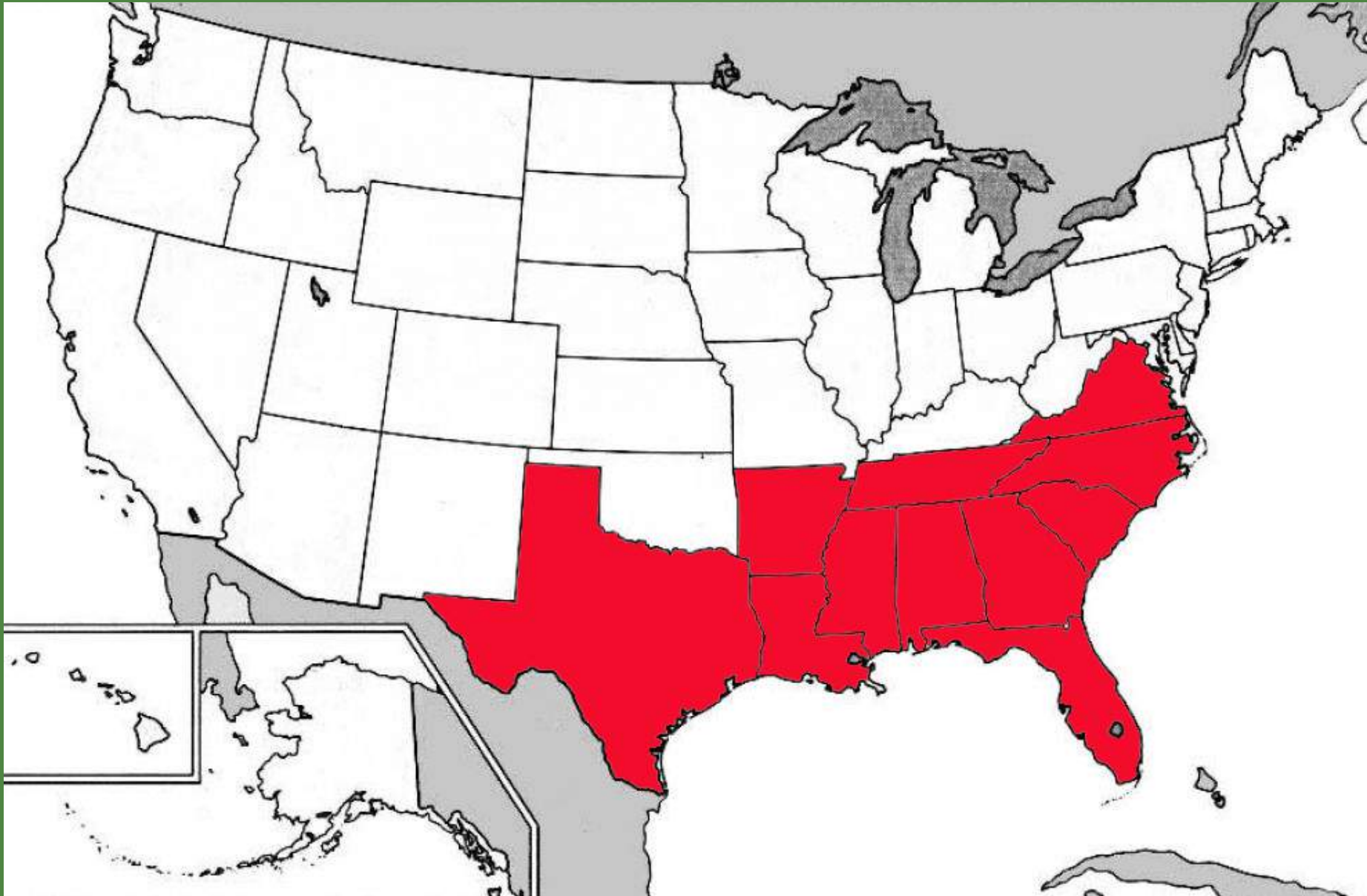
Find the Confederate States on this map of the current United States.



This map shows the present boundaries of the states. The image is courtesy of the University of Texas.

The 11 Confederate States

Find the Confederate States on this map of the current United States.



The Confederate States are now colored red. The image is courtesy of the University of Texas.

South Carolina

Find South Carolina on this map of the current United States.



This map shows the present boundaries of the states. The image is courtesy of the University of Texas.

South Carolina

Find South Carolina on this map of the current United States.



South Carolina is now colored red. The image is courtesy of the University of Texas.

Mississippi

Find Mississippi on this map of the current United States.



This map shows the present boundaries of the states. The image is courtesy of the University of Texas.

Mississippi

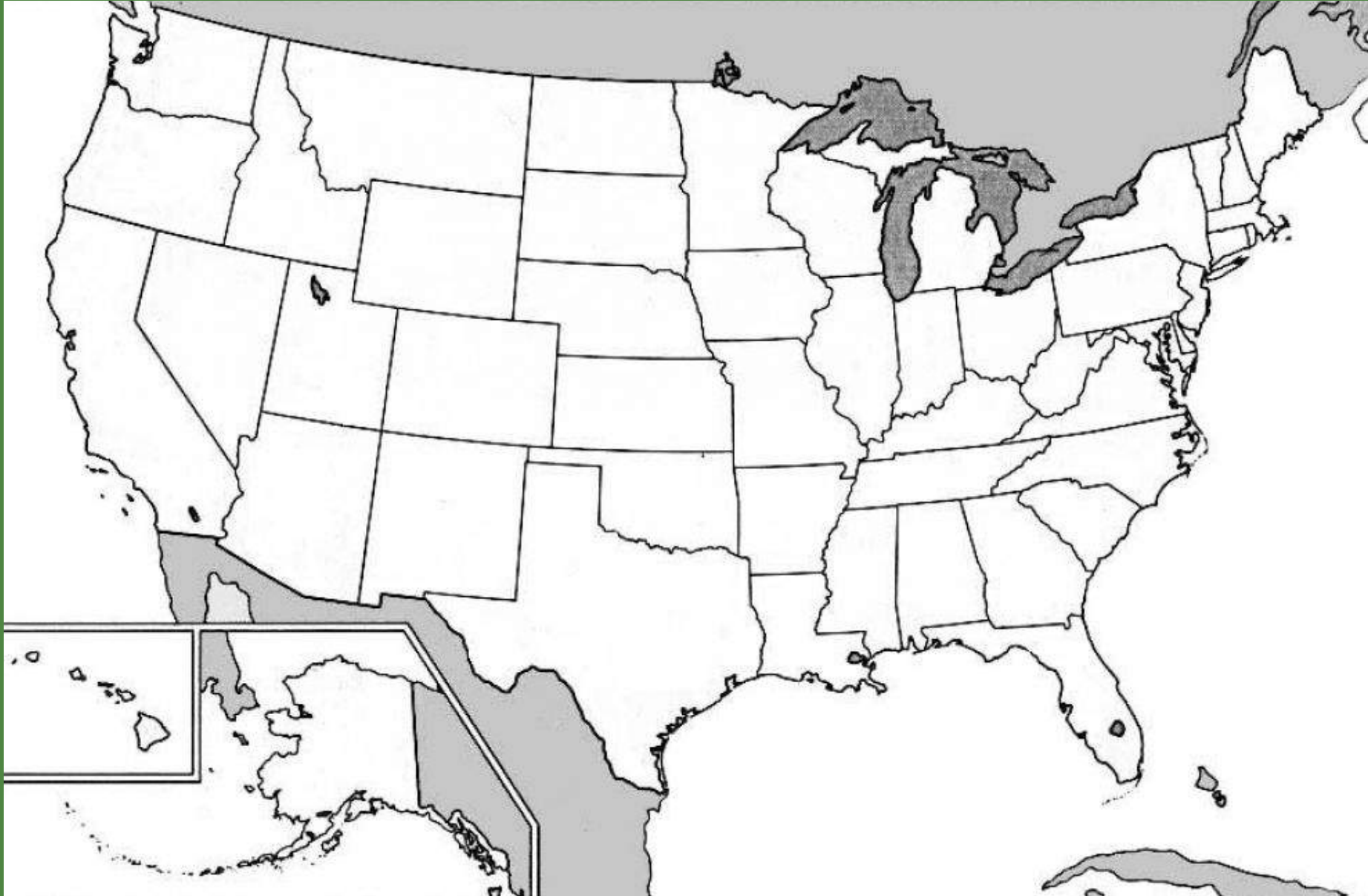
Find Mississippi on this map of the current United States.



Mississippi is now colored red. The image is courtesy of the University of Texas.

Florida

Find Florida on this map of the current United States.



This map shows the present boundaries of the states. The image is courtesy of the University of Texas.

Florida

Find Florida on this map of the current United States.



Florida is now colored red. The image is courtesy of the University of Texas.

Alabama

Find Alabama on this map of the current United States.



This map shows the present boundaries of the states. The image is courtesy of the University of Texas.

Alabama

Find Alabama on this map of the current United States.



Alabama is now colored red. The image is courtesy of the University of Texas.

Georgia

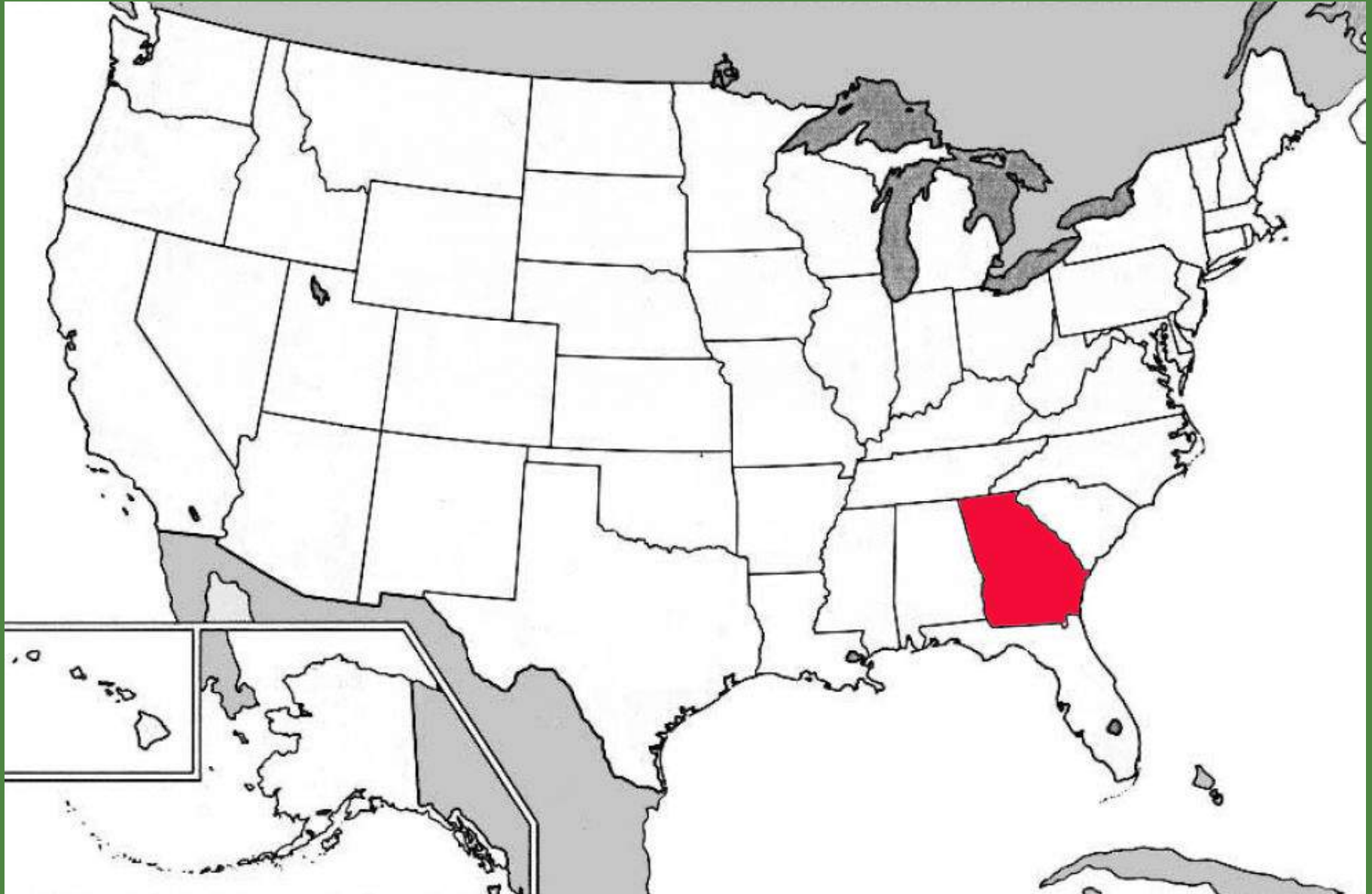
Find Georgia on this map of the current United States.



This map shows the present boundaries of the states. The image is courtesy of the University of Texas.

Georgia

Find Georgia on this map of the current United States.



Georgia is now colored red. The image is courtesy of the University of Texas.

Louisiana

Find Louisiana on this map of the current United States.



This map shows the present boundaries of the states. The image is courtesy of the University of Texas.

Louisiana

Find Louisiana on this map of the current United States.



Louisiana is now colored red. The image is courtesy of the University of Texas.

Texas

Find Texas on this map of the current United States.



This map shows the present boundaries of the states. The image is courtesy of the University of Texas.

Texas

Find Texas on this map of the current United States.



Texas is now colored red. The image is courtesy of the University of Texas.

Virginia

Find Virginia on this map of the current United States.



This map shows the present boundaries of the states. The image is courtesy of the University of Texas.

Virginia

Find Virginia on this map of the current United States.



Virginia is now colored red. The image is courtesy of the University of Texas.

North Carolina

Find North Carolina on this map of the current United States.



This map shows the present boundaries of the states. The image is courtesy of the University of Texas.

North Carolina

Find North Carolina on this map of the current United States.



North Carolina is now colored red. The image is courtesy of the University of Texas.

Arkansas

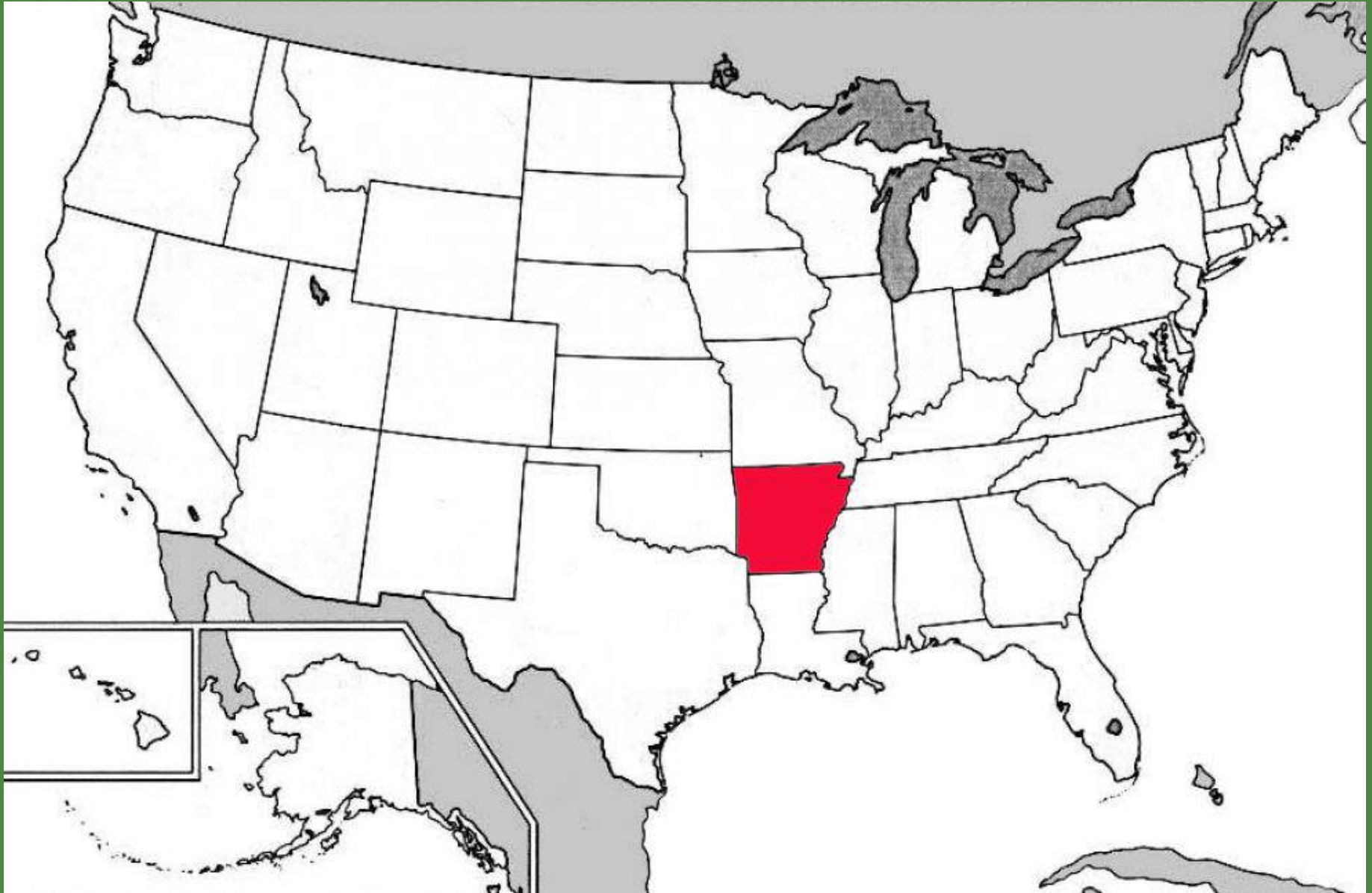
Find Arkansas on this map of the current United States.



This map shows the present boundaries of the states. The image is courtesy of the University of Texas.

Arkansas

Find Arkansas on this map of the current United States.



Arkansas is now colored red. The image is courtesy of the University of Texas.

Tennessee

Find Tennessee on this map of the current United States.



This map shows the present boundaries of the states. The image is courtesy of the University of Texas.

Tennessee

Find Tennessee on this map of the current United States.



Tennessee is now colored red. The image is courtesy of the University of Texas.