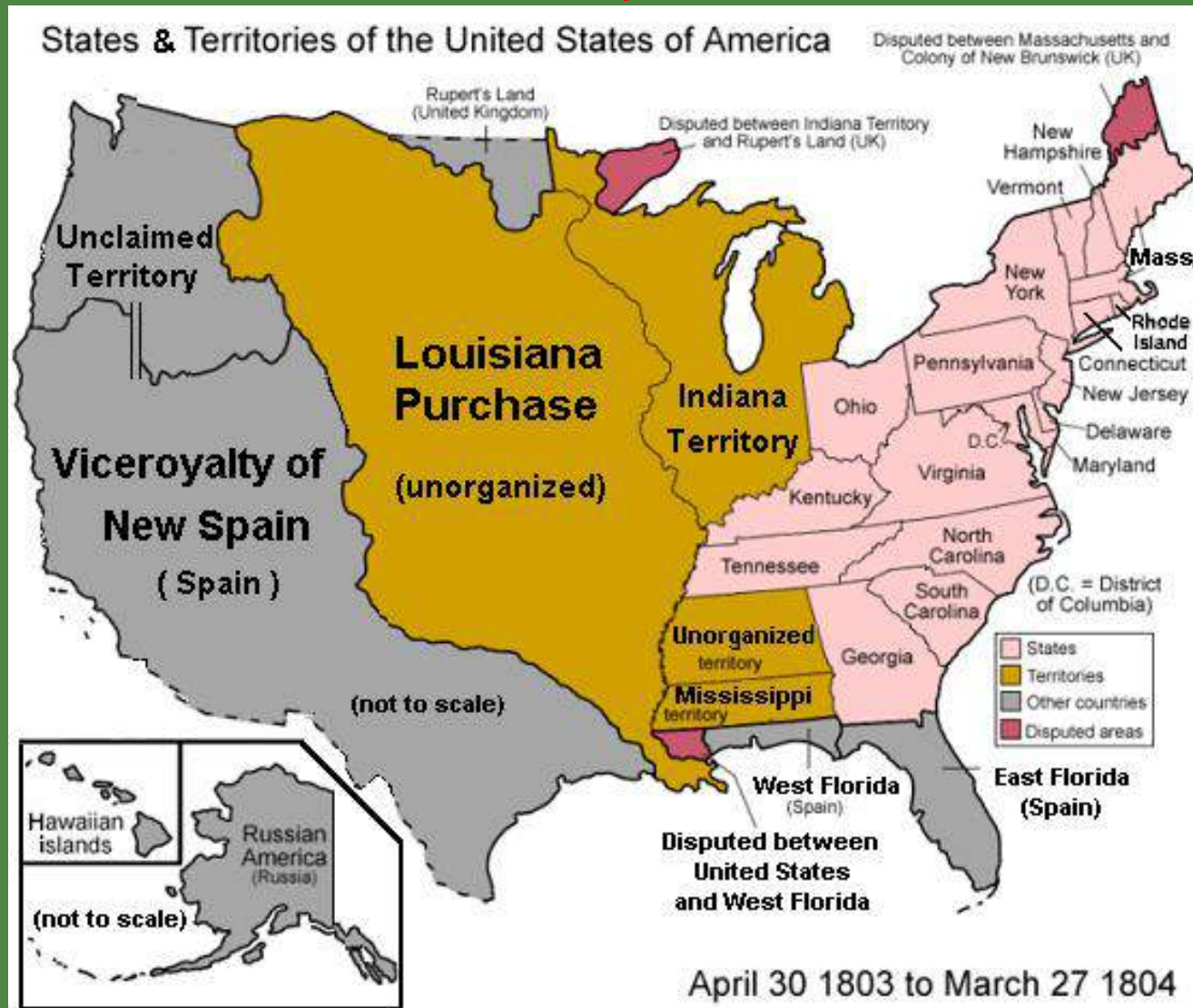


The Louisiana Purchase

Maps



This map shows the states and territories of the United States in 1804. The Indiana Territory listed on this map was the Northwest Territory. The Louisiana Purchase is now shown on the map. This image is courtesy of Wikimedia Commons.

Saint Domingue/Haiti

Find Haiti on this map of the world.



This is a political map of the world. This image is courtesy of the blankmap.org.

Saint Domingue/Haiti

Find Haiti on this map of the world.



Haiti is now colored red. This is a political map of the world. This image is courtesy of the blankmap.org.

Land Belonging to the United States before the Louisiana Purchase

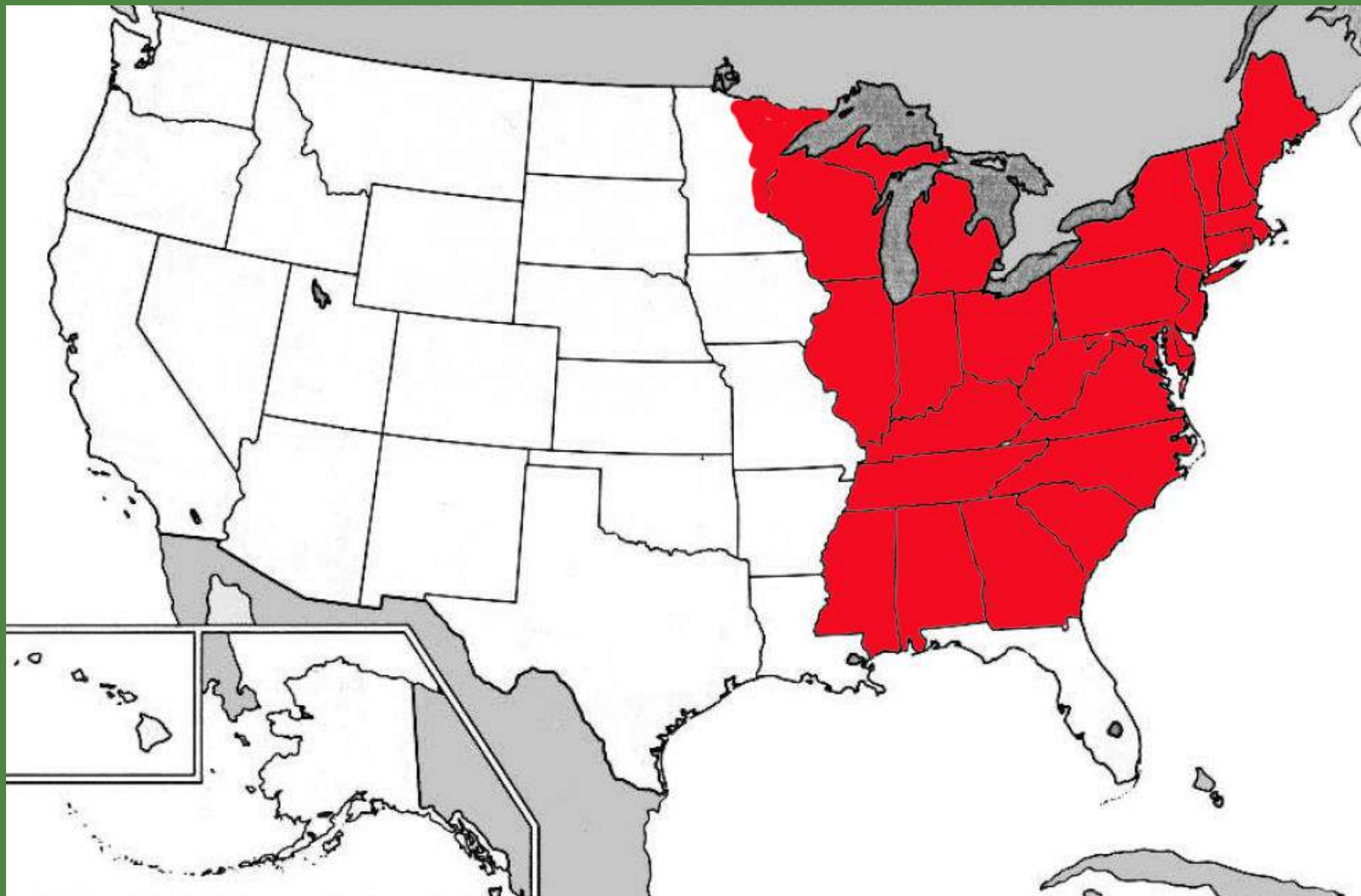
Find the Land Belonging to the United States before the Louisiana Purchase on this map.



This map shows the present boundaries of the states. The image is courtesy of imageck.com.

Land Belonging to the United States before the Louisiana Purchase

Find the Land Belonging to the United States before the Louisiana Purchase on this map.



The land belonging to the United States during the time from the end of the American Revolution to the first two years of Thomas Jefferson's Administration is now highlighted in red. This image is courtesy of the University of Texas.

Ohio

Find Ohio on this map of the current United States.



This map shows the present boundaries of the states. This image is courtesy of the University of Texas.

Ohio

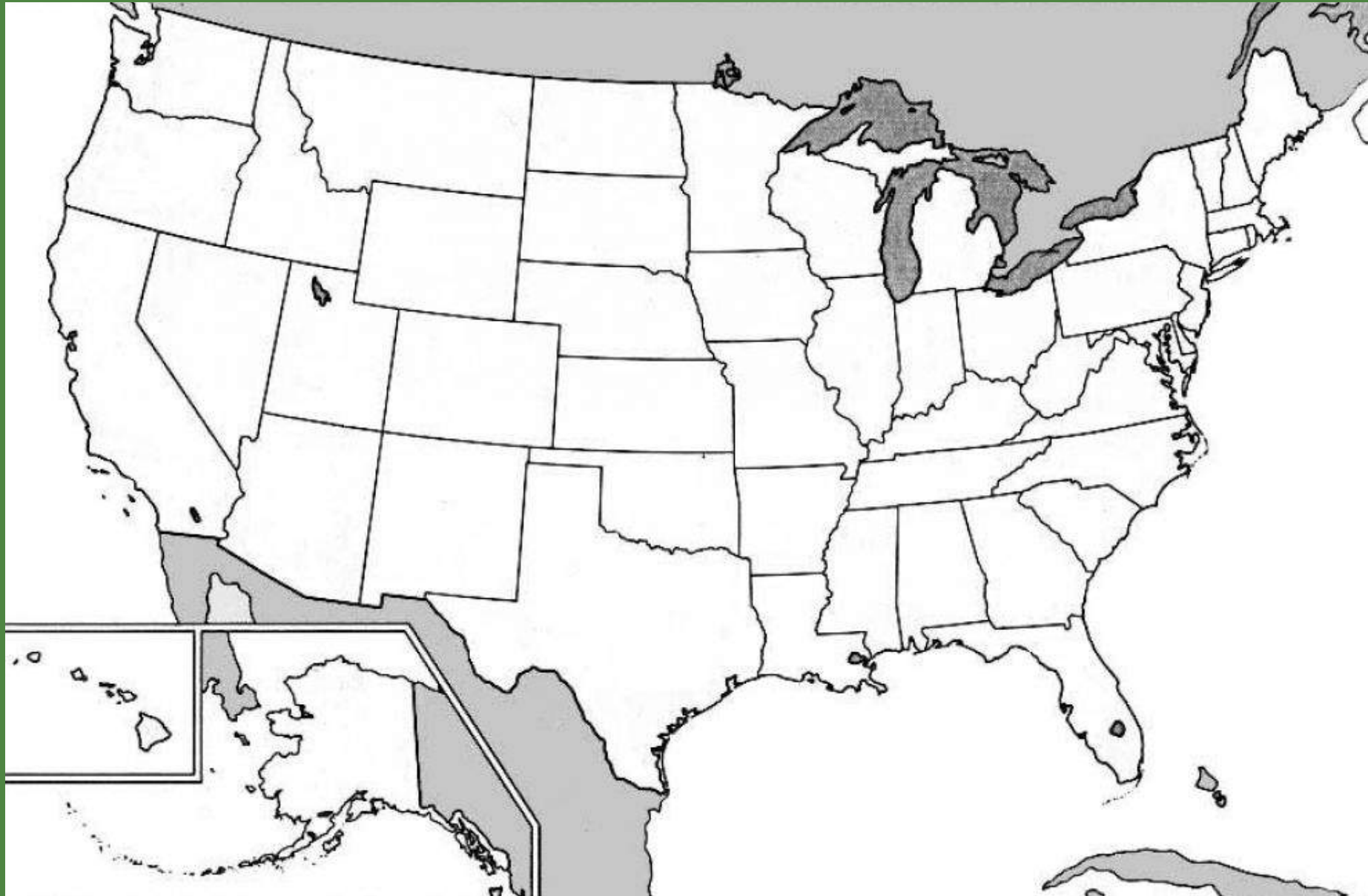
Find Ohio on this map of the current United States.



Ohio is now colored red. Ohio became the 17th state in 1803. This image is courtesy of the University of Texas.

Mississippi River

Find the Mississippi River on this map of the United States.



This map shows the present boundaries of the states. The image is courtesy of imageck.com.

Mississippi River

Find the Mississippi River on this map of the United States.



The Mississippi River is now highlighted in blue. The image is courtesy of imageck.com.

Louisiana

Find Louisiana on this map of the current United States.



This map shows the present boundaries of the states. This image is courtesy of the University of Texas.

Louisiana

Find Louisiana on this map of the current United States.



Louisiana is now colored red. Louisiana became the 18th state in 1812. This image is courtesy of the University of Texas.

New Orleans

Find New Orleans on this map of the current United States.



This map shows the present boundaries of the states. The image is courtesy of the University of Texas.

New Orleans

Find New Orleans on this map of the current United States.



New Orleans is now marked by a red dot and the words "New Orleans." The image is courtesy of the University of Texas.

Missouri

Find Missouri on this map of the 50 States of the United States.



This image shows the 50 States of the United States. This image is courtesy of the University of Texas.

Missouri

Find Missouri on this map of the 50 States of the United States.



Missouri is now colored red. As part of the Missouri Compromise, Missouri became the 24th State in 1820. This image shows the 50 States of the United States. This image is courtesy of the University of Texas.

St. Louis, Missouri

Find St. Louis, Missouri on this map of the current United States.



This map shows the present boundaries of the states. The image is courtesy of the University of Texas.

St. Louis, Missouri

Find St. Louis, Missouri on this map of the current United States.



St. Louis, Missouri is now marked by a red dot and the words "St. Louis." The image is courtesy of the University of Texas.

Missouri River

Find the Missouri River on this map of the United States.



This map shows the present boundaries of the states. The image is courtesy of the University of Texas.

Missouri River

Find the Missouri River on this map of the United States.



The Missouri River is now highlighted in blue. The image is courtesy of the University of Texas.

Iowa

Find the State of Iowa on this map of the 50 States of the United States.



This image shows the 50 States of the United States. This image is courtesy of the University of Texas.

Iowa

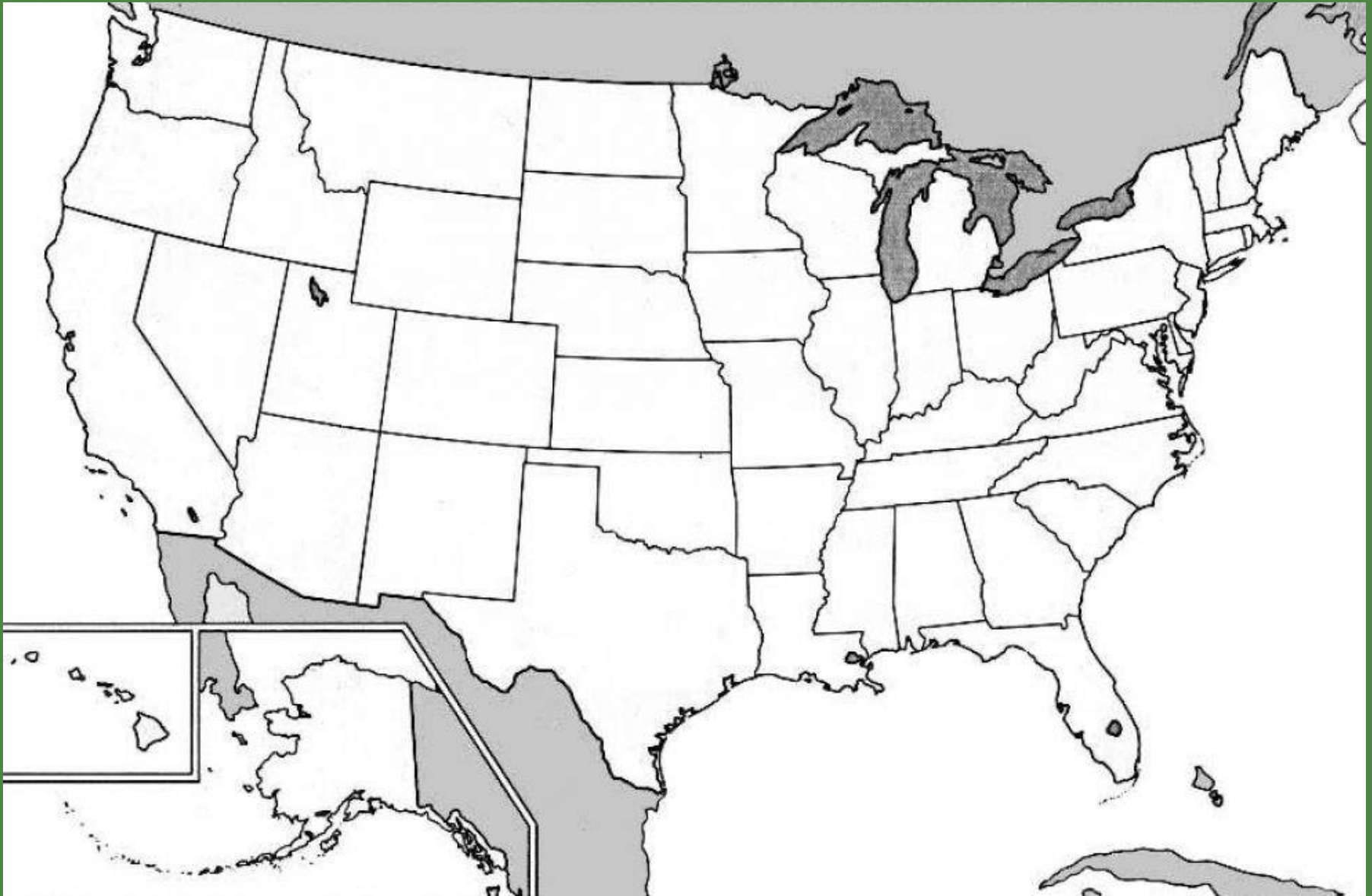
Find the State of Iowa on this map of the 50 States of the United States.



Iowa is now colored red. Iowa became the 29th State on December 28, 1846. This image shows the 50 States of the United States. This image is courtesy of the University of Texas.

Minnesota

Find the State of Minnesota on this map of the 50 States of the United States.



This image shows the 50 States of the United States. This image is courtesy of the University of Texas.

Minnesota

Find the State of Minnesota on this map of the 50 States of the United States.



Minnesota is now colored red. Minnesota became the 32nd State on May 11, 1858. This image shows the 50 States of the United States. This image is courtesy of the University of Texas.

Nebraska

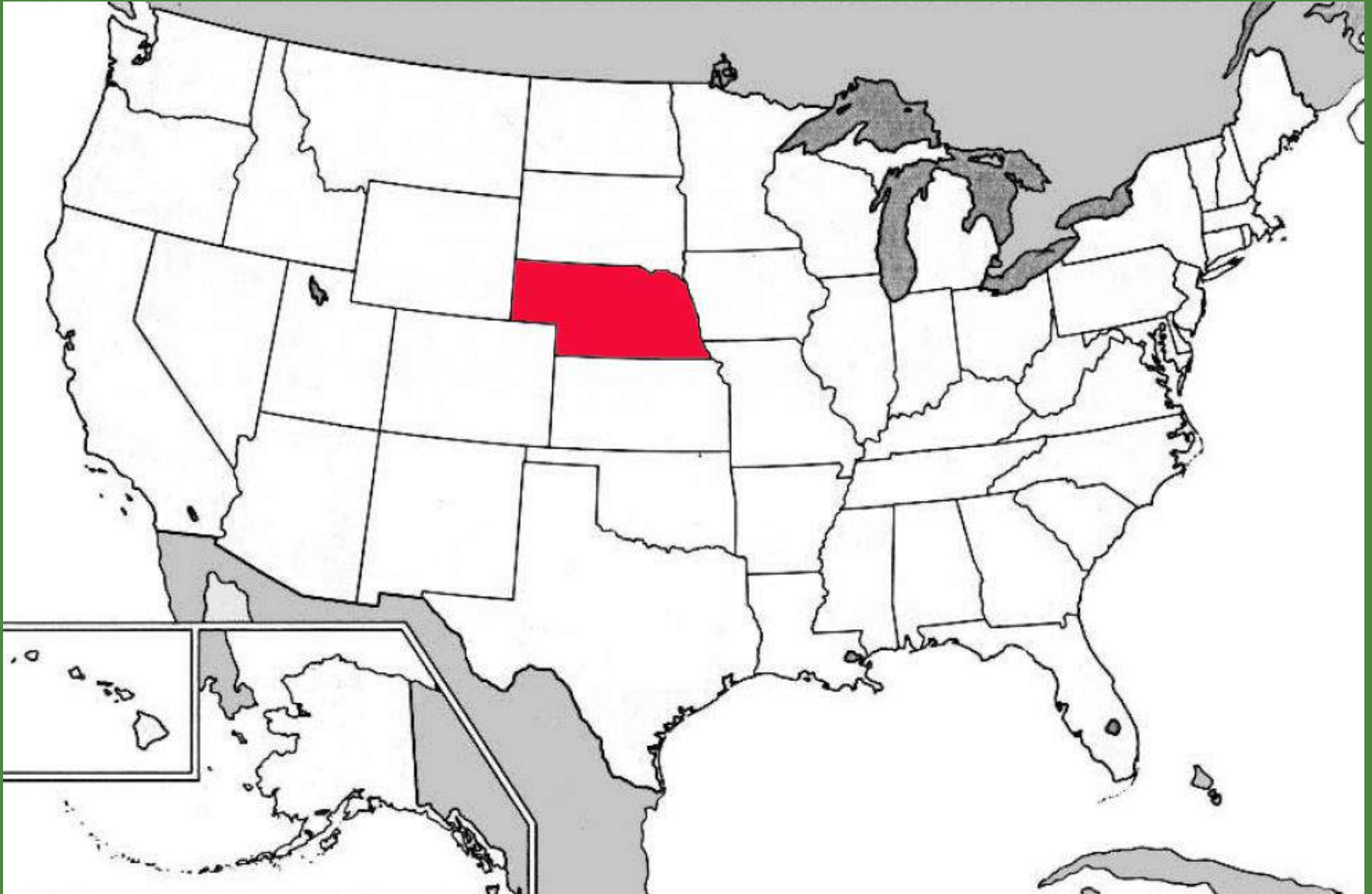
Find Nebraska on this map of the 50 States of the United States.



This image shows the 50 States of the United States. This image is courtesy of the University of Texas.

Nebraska

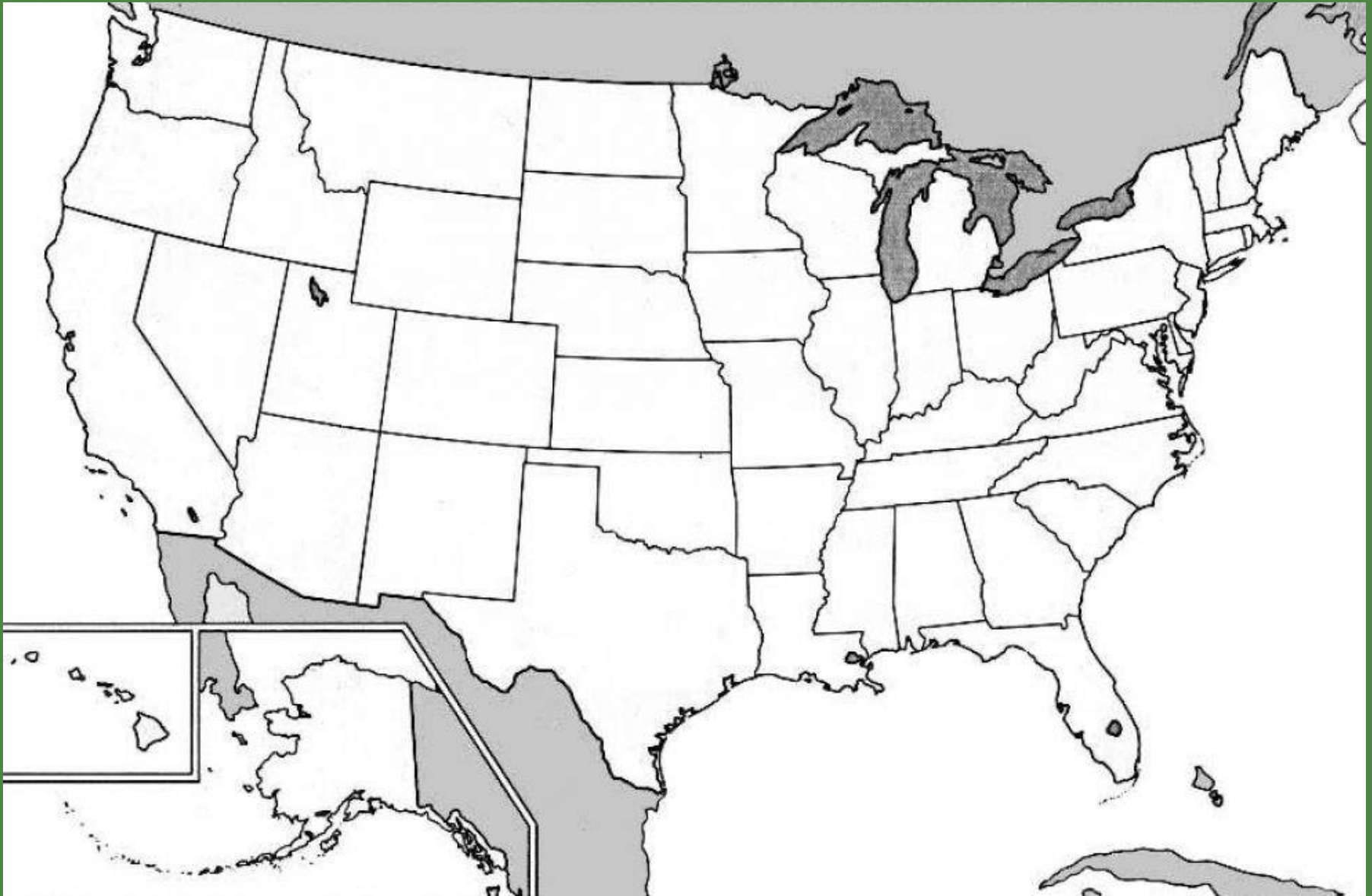
Find Nebraska on this map of the 50 States of the United States.



Nebraska is now colored red. On March 1, 1867, Nebraska became the 37th State. This image shows the 50 States of the United States. This image is courtesy of the University of Texas.

South Dakota

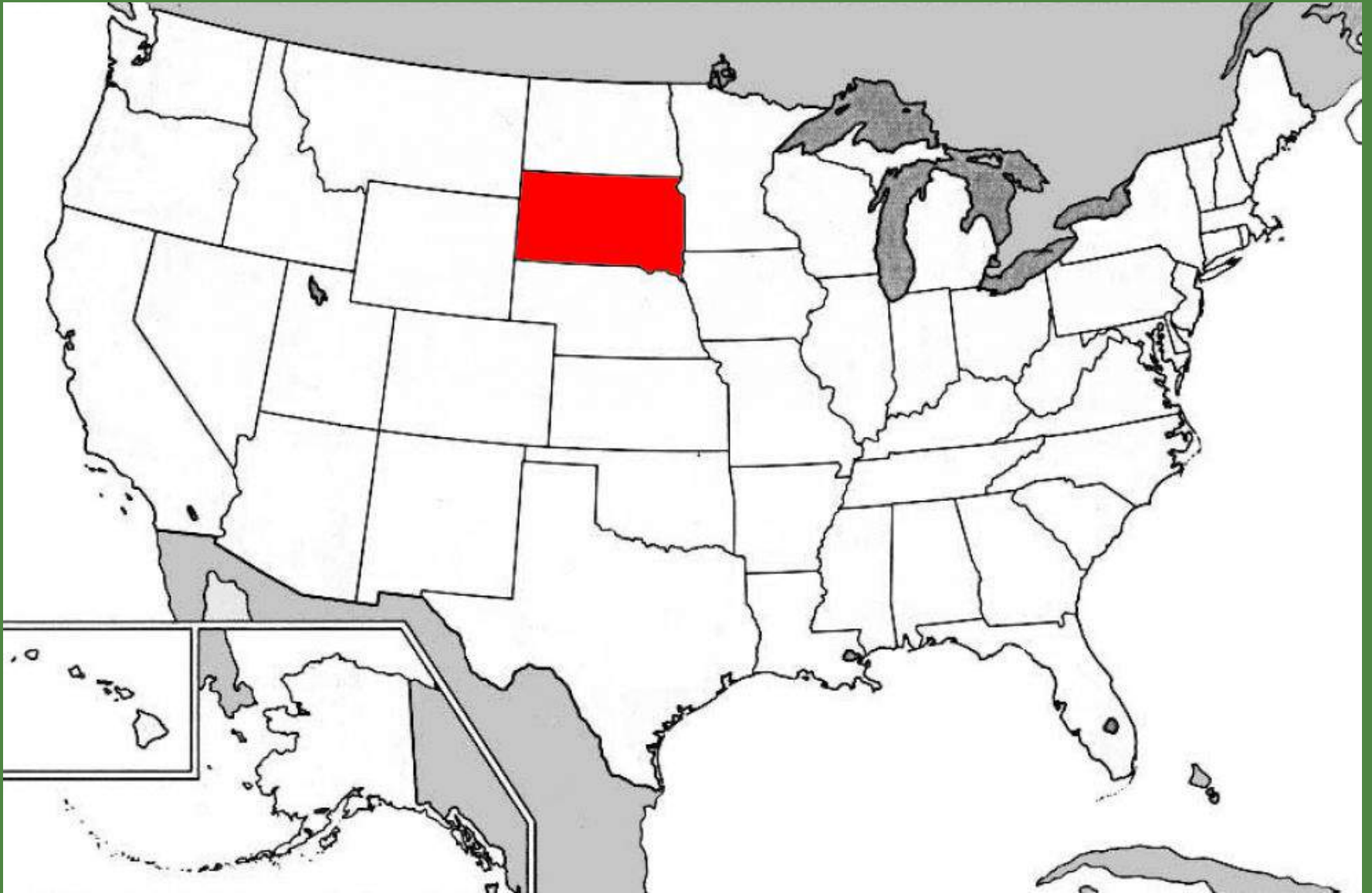
Find the State of South Dakota on this map of the 50 States of the United States.



This image shows the 50 States of the United States. This image is courtesy of the University of Texas.

South Dakota

Find the State of South Dakota on this map of the 50 States of the United States.



South Dakota is now colored red. South Dakota became the 40th State on November 2, 1889. This image shows the 50 States of the United States. This image is courtesy of the University of Texas.

North Dakota

Find the State of North Dakota on this map of the 50 States of the United States.



This image shows the 50 States of the United States. This image is courtesy of the University of Texas.

North Dakota

Find the State of North Dakota on this map of the 50 States of the United States.



North Dakota is now colored red. North Dakota became the 39th State on November 2, 1889. This image shows the 50 States of the United States. This image is courtesy of the University of Texas.

Wyoming

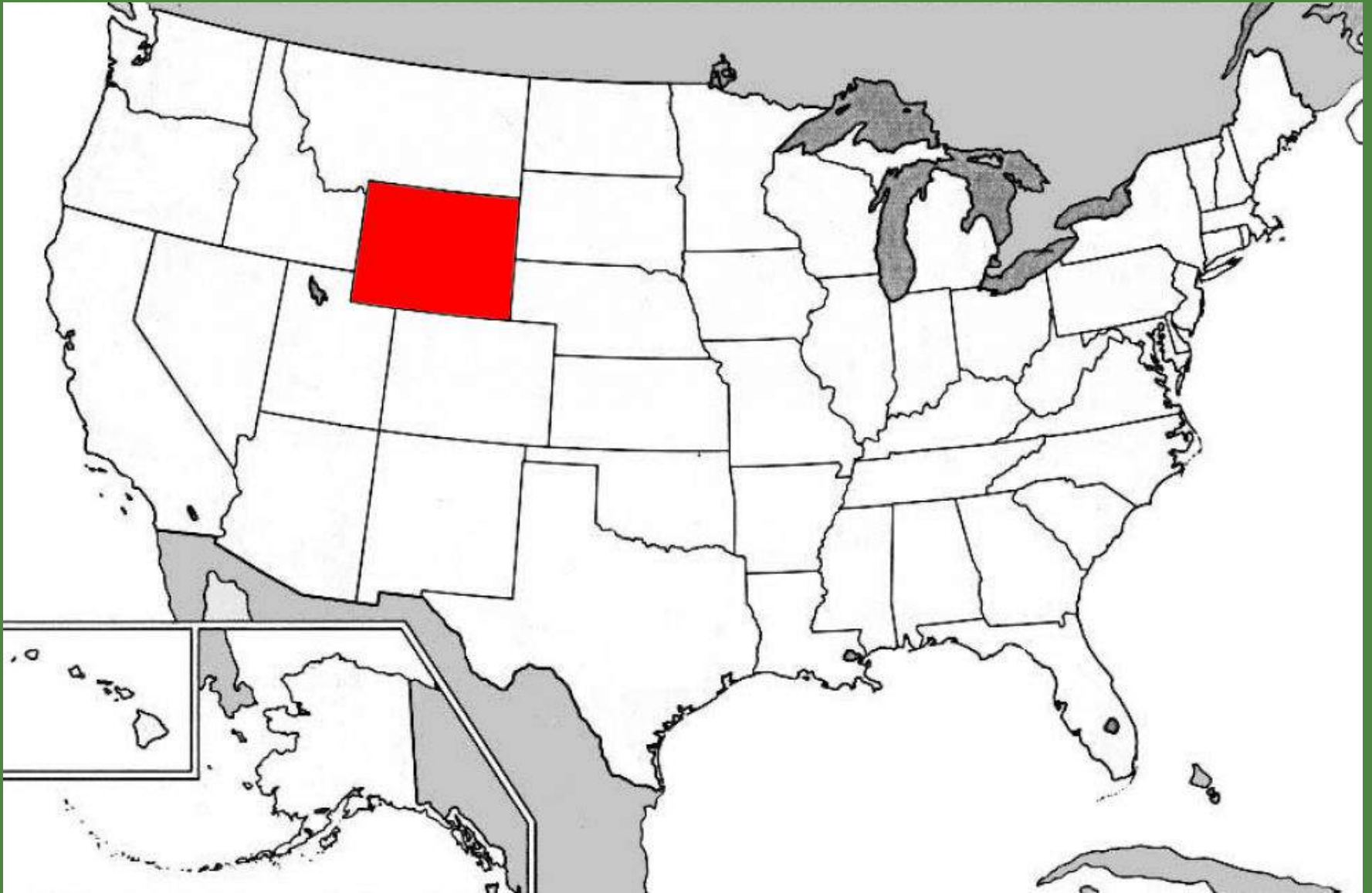
Find the State of Wyoming on this map of the 50 States of the United States.



This image shows the 50 States of the United States. This image is courtesy of the University of Texas.

Wyoming

Find the State of Wyoming on this map of the 50 States of the United States.



Wyoming is now colored red. Wyoming became the 44th State on July 10, 1890. This image shows the 50 States of the United States. This image is courtesy of the University of Texas.

Montana

Find the State of Montana on this map of the 50 States of the United States.



This image shows the 50 States of the United States. This image is courtesy of the University of Texas.

Montana

Find the State of Montana on this map of the 50 States of the United States.



Montana is now colored red. Montana became the 41st State on November 8, 1889. This image shows the 50 States of the United States. This image is courtesy of the University of Texas.

Rocky Mountains

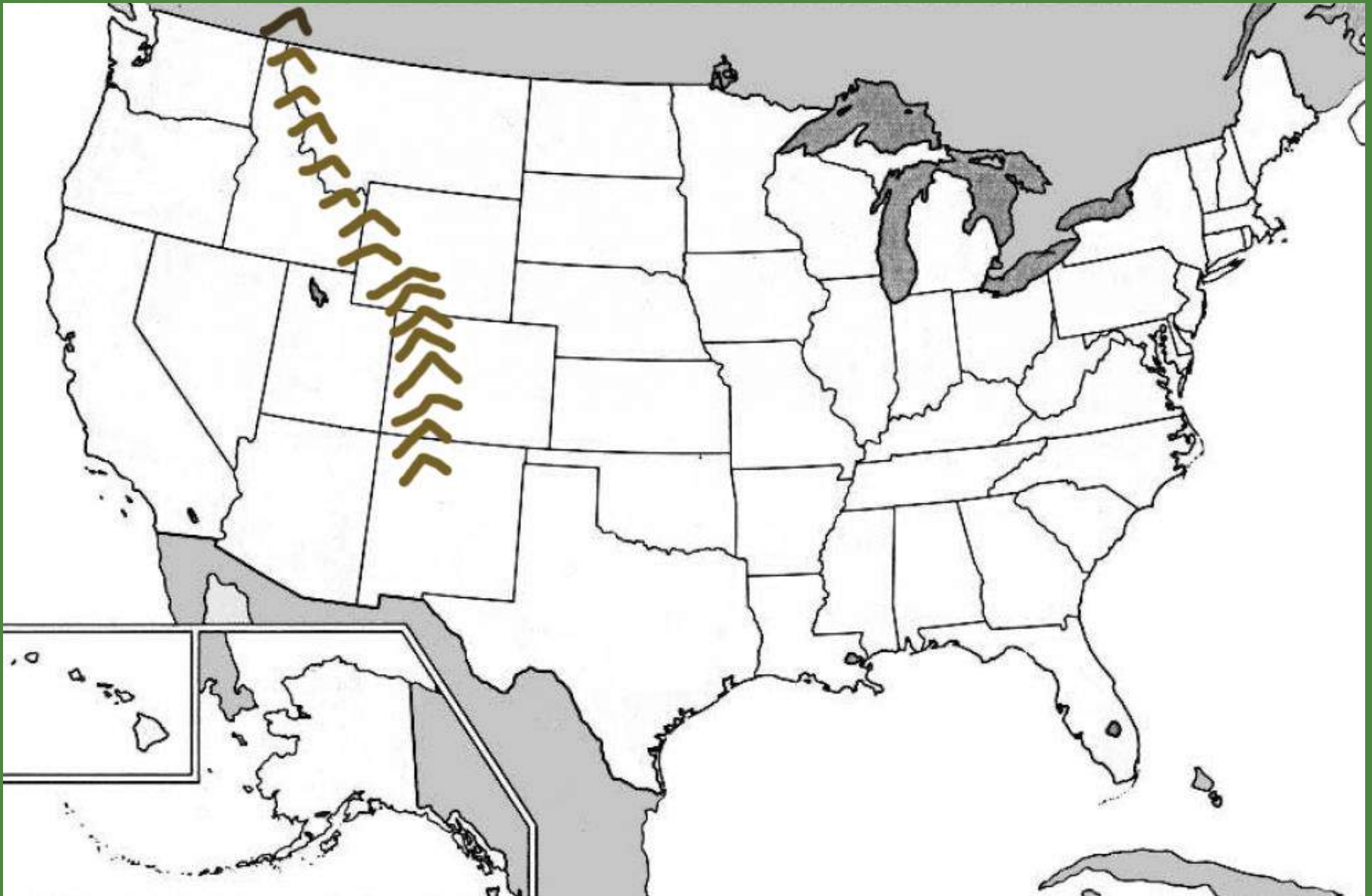
Find the Rocky Mountains on this map of what is now the United States.



This map shows the present boundaries of the states. The image is courtesy of the University of Texas.

Rocky Mountains

Find the Rocky Mountains on this map of what is now the United States.



This map shows the fine artwork of Mr. Housch in placing brown lines in the approximate area where the Rocky Mountains are located. The image is courtesy of the University of Texas.

Idaho

Find the State of Idaho on this map of the 50 States of the United States.



This image shows the 50 States of the United States. This image is courtesy of the University of Texas.

Idaho

Find the State of Idaho on this map of the 50 States of the United States.



Idaho is now colored red. Idaho became the 43rd State on July 3, 1890. This image shows the 50 States of the United States. This image is courtesy of the University of Texas.

Louisiana Purchase

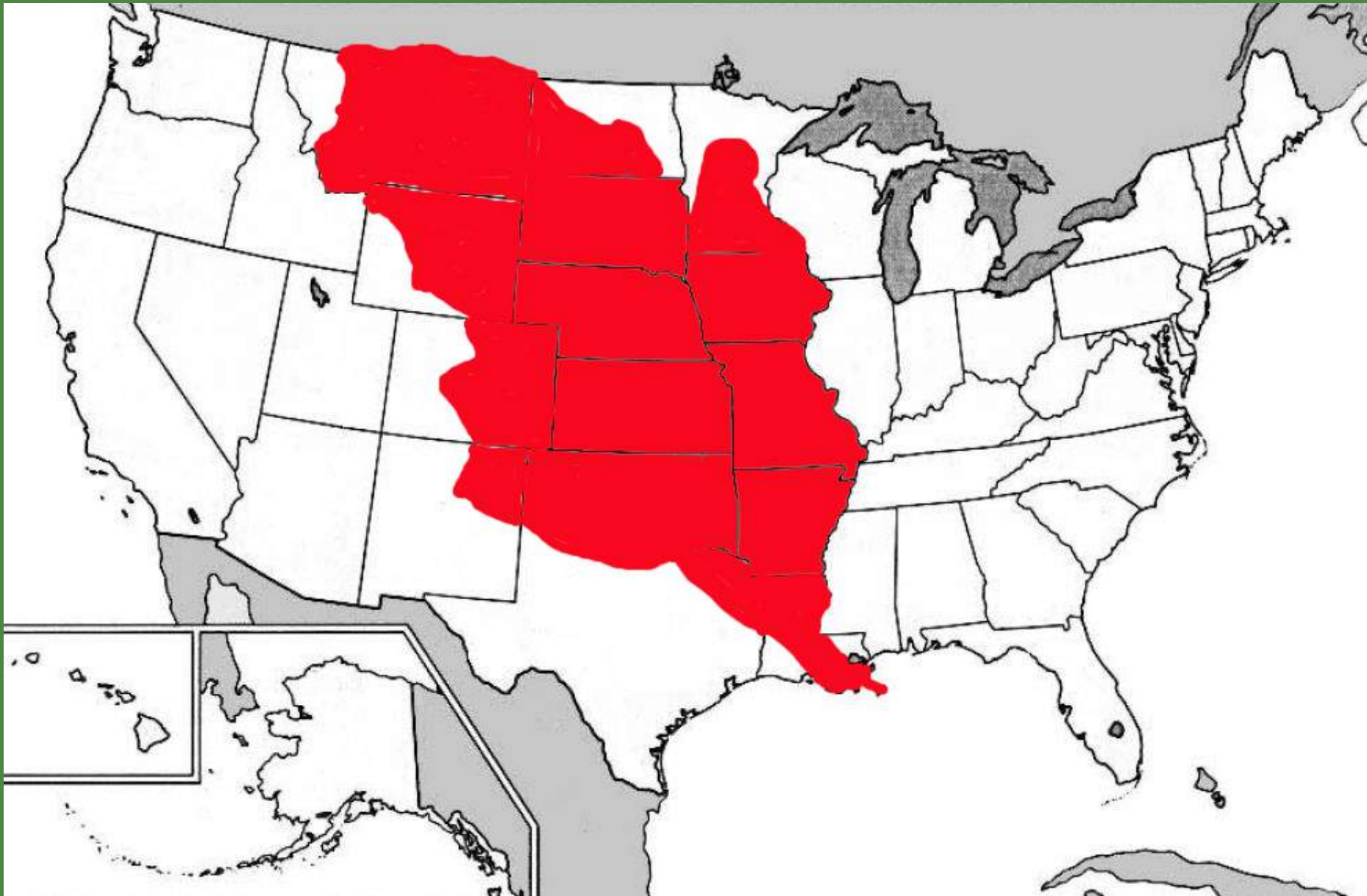
Find the Louisiana Purchase on this map of what is now the United States.



This map shows the present boundaries of the states. The image is courtesy of the University of Texas.

Louisiana Purchase

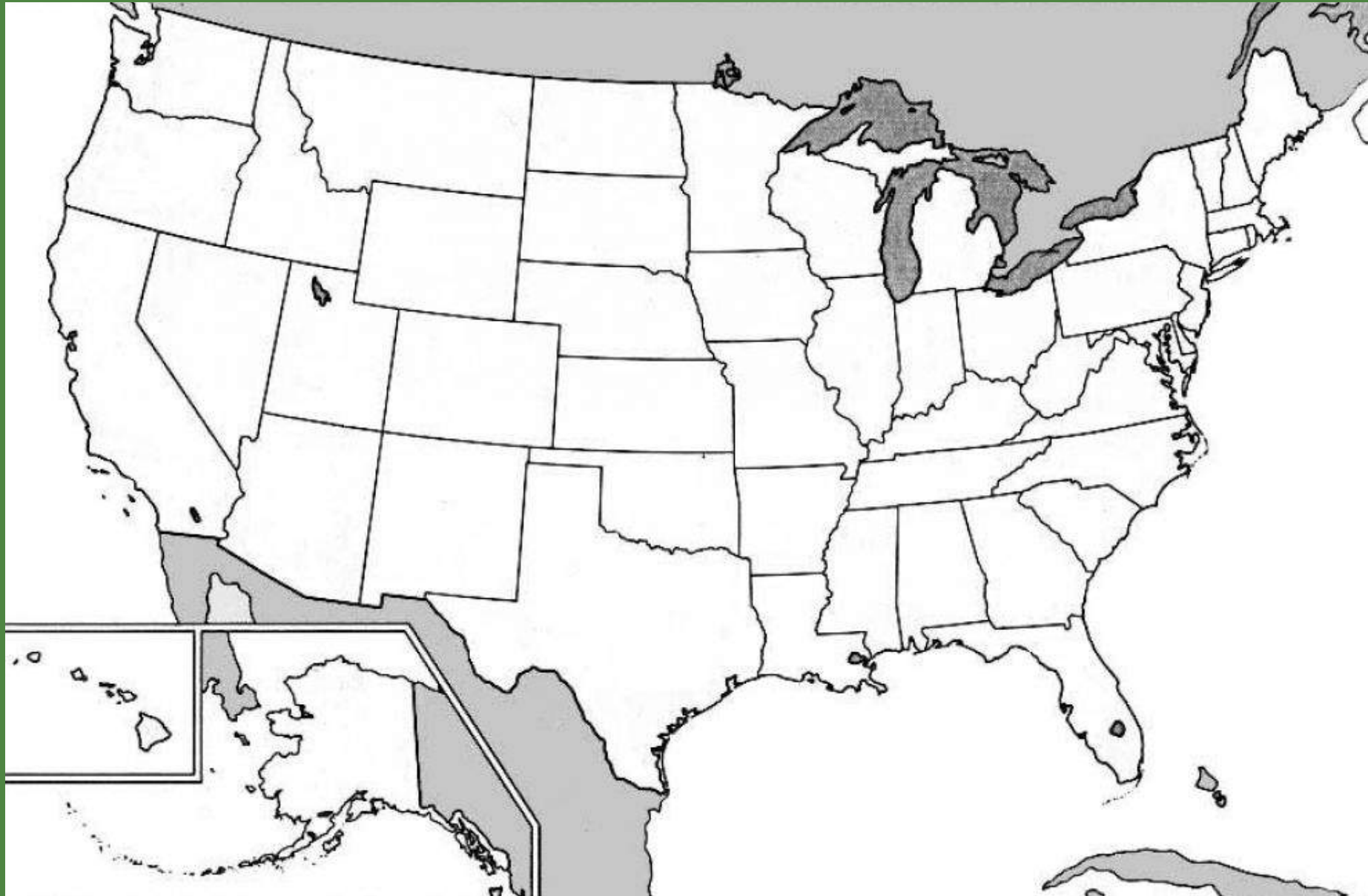
Find the Louisiana Purchase on this map of what is now the United States.



This map shows the area acquired from the Louisiana Purchase colored red. The image is courtesy of the University of Texas.

Columbia River

Find the Columbia River on this map of the United States.



This map shows the present boundaries of the states. The image is courtesy of the University of Texas.

Columbia River

Find the Columbia River on this map of the United States.



The Columbia River is now highlighted in blue. The image is courtesy of the University of Texas.

Oregon

Find the State of Oregon on this map of the 50 States of the United States.



This image shows the 50 States of the United States. This image is courtesy of the University of Texas.

Oregon

Find the State of Oregon on this map of the 50 States of the United States.



Oregon is now colored red. Oregon became the 33rd State on February 14, 1859. This image shows the 50 States of the United States. This image is courtesy of the University of Texas.

Washington State

Find the State of Washington on this map of the 50 States of the United States.



This image shows the 50 States of the United States. This image is courtesy of the University of Texas.

Washington State

Find the State of Washington on this map of the 50 States of the United States.



Washington is now colored red. Washington became the 42nd State on November 11, 1889. This image shows the 50 States of the United States. This image is courtesy of the University of Texas.

Oregon Country

Find the Oregon Country on this map.



This map shows the present boundaries of the United States and Canada. The image is courtesy of buzzquotes.com.

Oregon Country

Find the Oregon Country on this map.



The Oregon Country is now highlighted in red. This image is courtesy of buzzquotes.com.

Land Belonging to the United States after the Louisiana Purchase

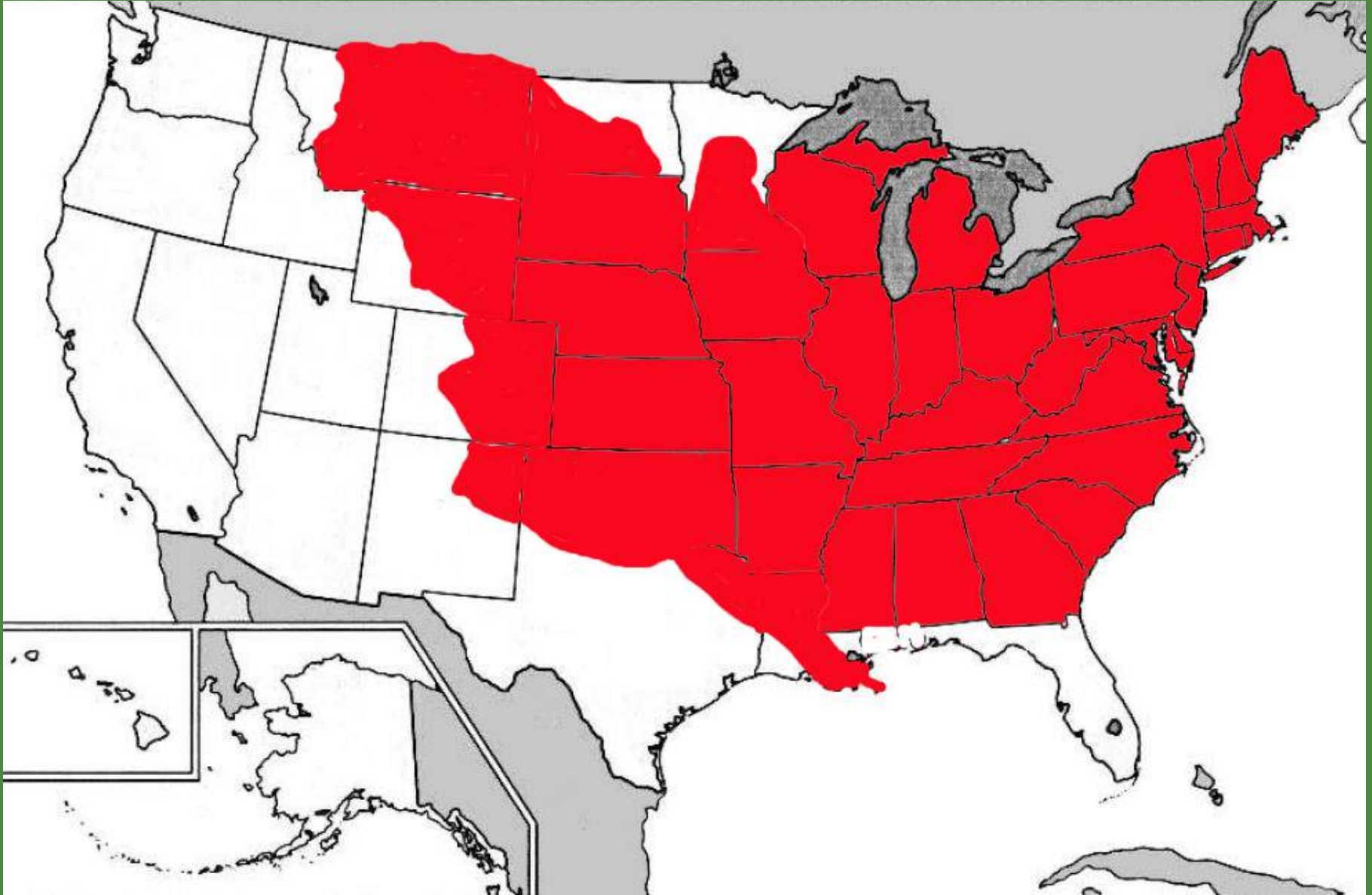
Find the Land Belonging to the United States after the Louisiana Purchase on this map.



This map shows the present boundaries of the states. The image is courtesy of the University of Texas.

Land Belonging to the United States after the Louisiana Purchase

Find the Land Belonging to the United States after the Louisiana Purchase on this map.



The land belonging to the United States after the Louisiana Purchase is now highlighted in red. This image is courtesy of the University of Texas.