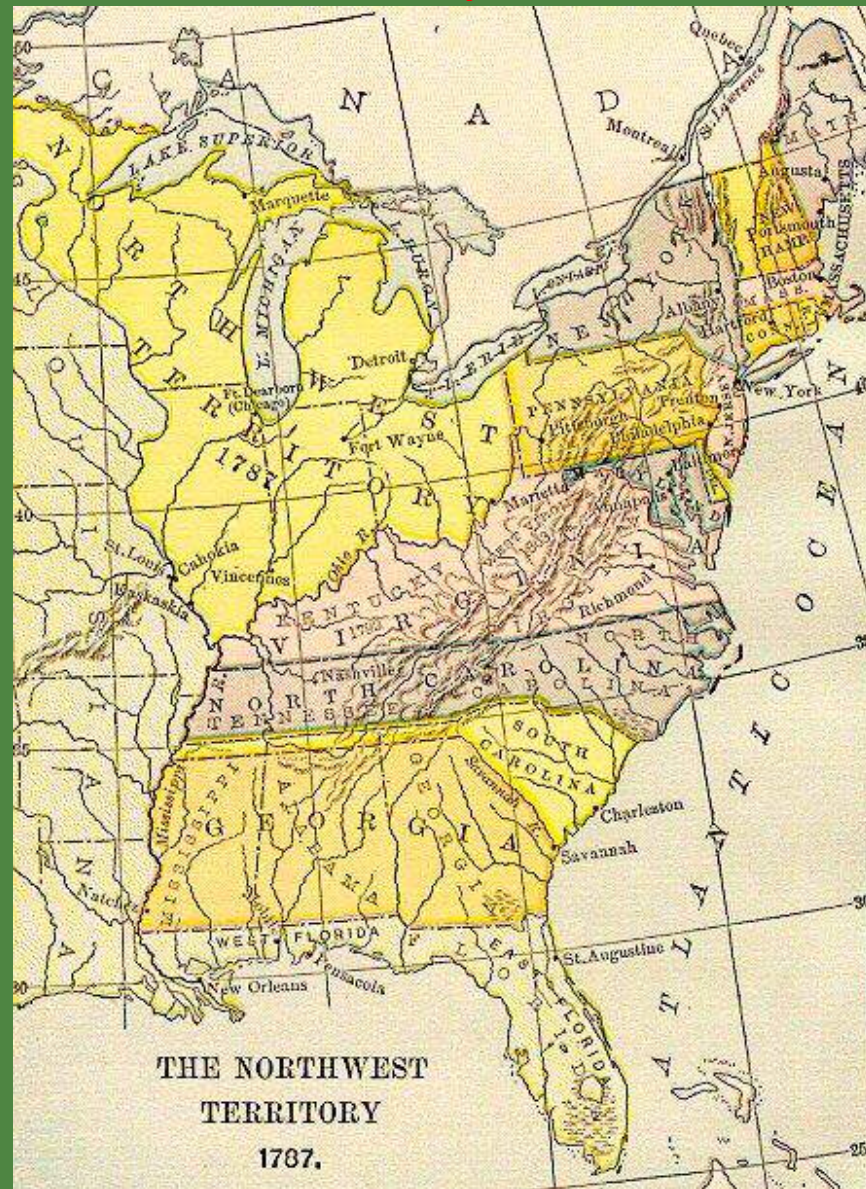


# Forming a New Government

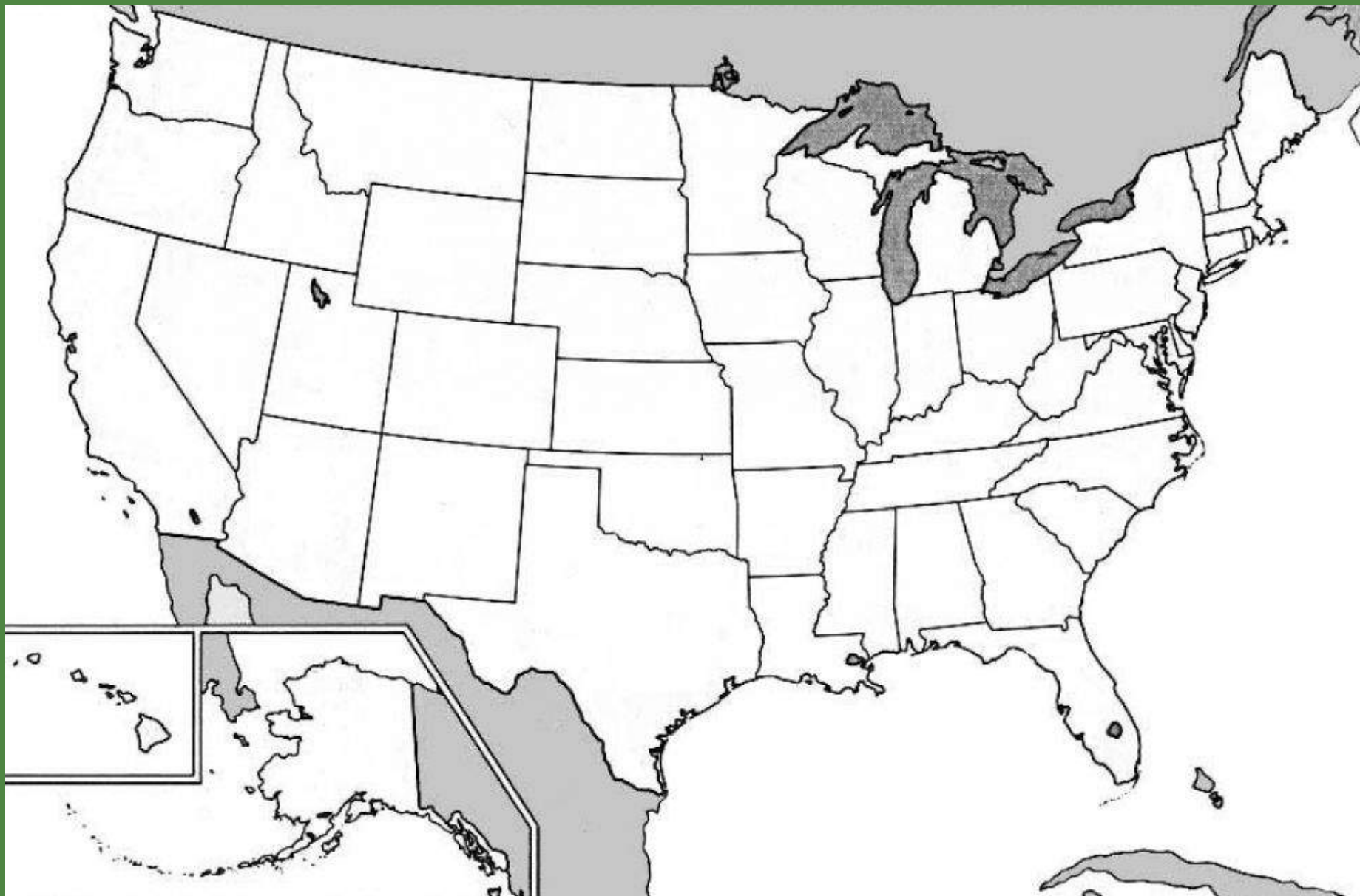
## Maps



This image shows the United States and its territories in 1787. The image is courtesy of [earlyamerica.com](http://earlyamerica.com).

# New York City

Find New York City on this map of the current United States.



This map shows the present boundaries of the states. The image is courtesy of the University of Texas.

# New York City

Find New York City on this map of the current United States.



New York City is now marked by a red dot and the words "New York." The image is courtesy of the University of Texas.

# Philadelphia

Find Philadelphia on this map of the current United States.



This map shows the present boundaries of the states. The image is courtesy of the University of Texas.

# Philadelphia

Find Philadelphia on this map of the current United States.



Philadelphia is now marked by a red dot and the word "Philadelphia." The image is courtesy of the University of Texas.

# Virginia

Find Virginia on this map of the current United States.



This map shows the present boundaries of the states. The image is courtesy of the University of Texas.

# Virginia

Find Virginia on this map of the current United States.



Virginia is now colored red. The image is courtesy of the University of Texas.

# Maryland

Find Maryland on this map of the current United States.



This map shows the present boundaries of the states. The image is courtesy of the University of Texas.



# Maryland

Find Maryland on this map of the current United States.



Maryland is now colored red. The image is courtesy of the University of Texas.

# Potomac River



This image shows the 50 States of the United States. This image is courtesy of the University of Texas.

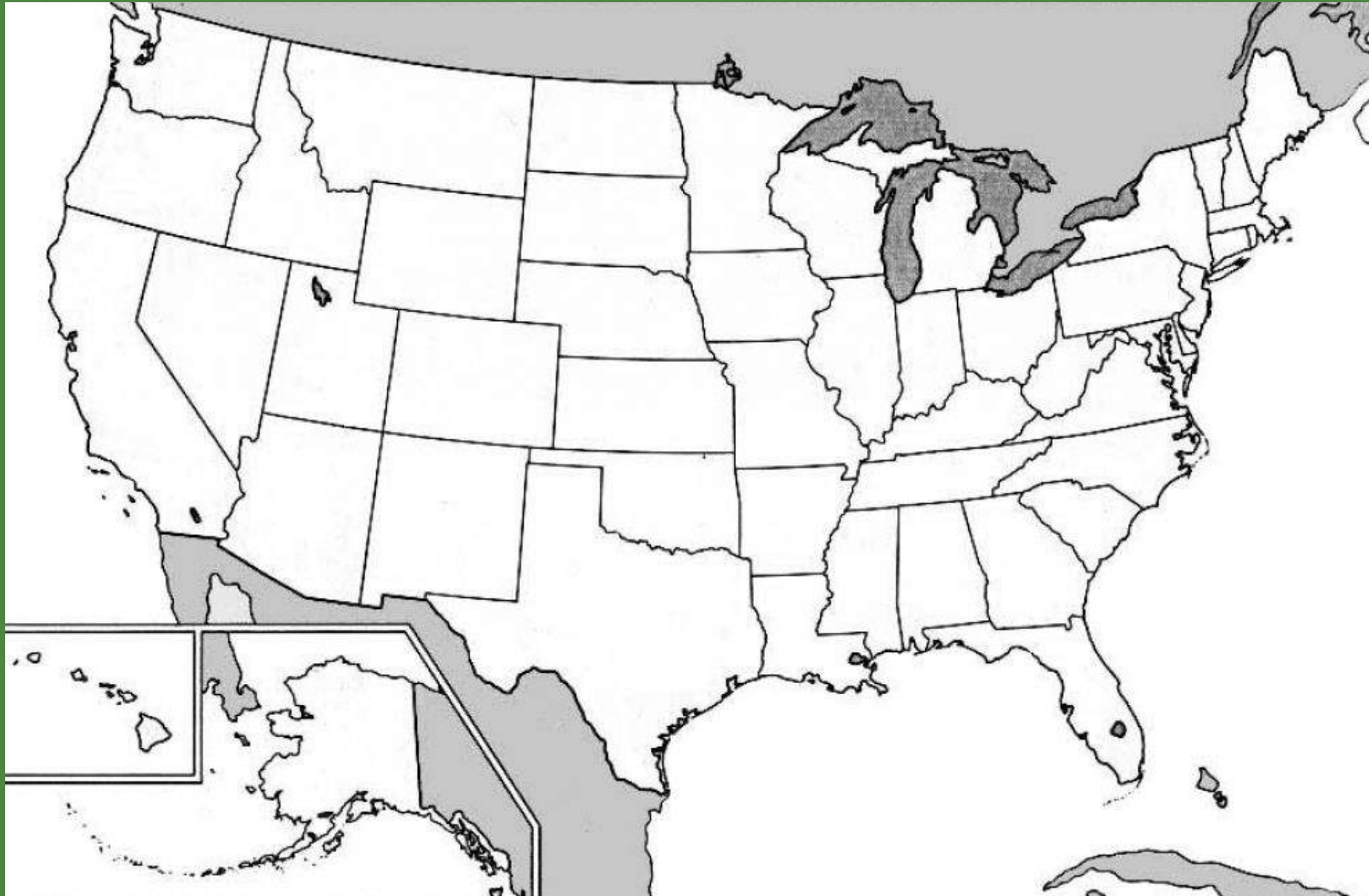
# Potomac River



The Potomac River is now colored blue. This image shows the 50 States of the United States. This image is courtesy of the University of Texas.

# Washington, D.C.

Find Washington, D.C. on this map of the current United States.



This map shows the present boundaries of the states. The image is courtesy of the University of Texas.

# Washington, D.C.

Find Washington, D.C. on this map of the current United States.



Washington, D.C. is now marked by a red dot and the words "Washington, D.C." The image is courtesy of the University of Texas.