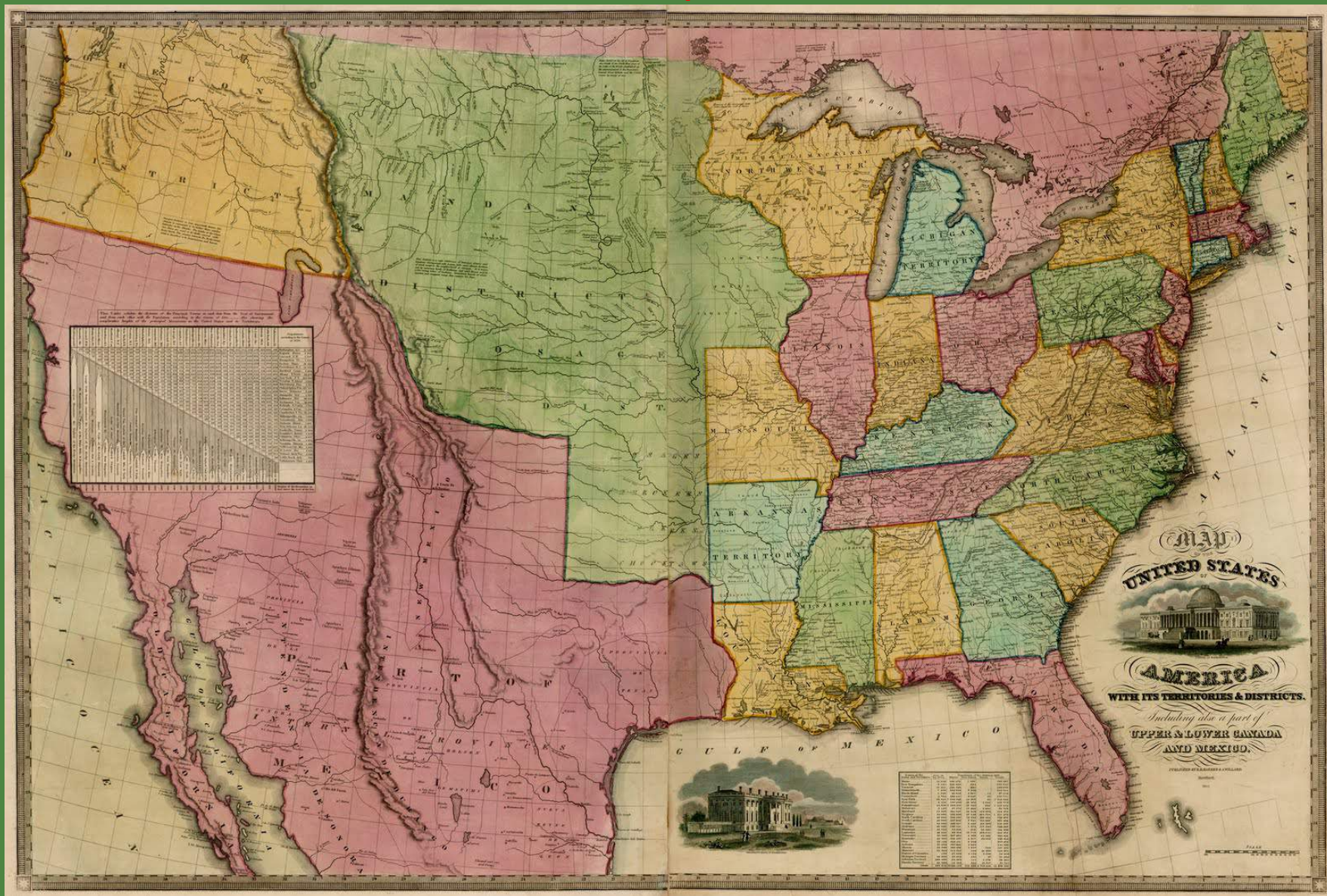


The Era of Good Feelings

Maps



This map shows the United States of America circa 1820. This image is courtesy of antiqueprintsblog.com.

Indiana

Find Indiana on this map of the 50 States of the United States.



This image shows the 50 States of the United States. This image is courtesy of the University of Texas.

Indiana

Find Indiana on this map of the 50 States of the United States.



Indiana is now colored red. Indiana became the 19th State in 1816. This image shows the 50 States of the United States. This image is courtesy of the University of Texas.

Mississippi

Find Mississippi on this map of the 50 States of the United States.



This image shows the 50 States of the United States. This image is courtesy of the University of Texas.

Mississippi

Find Mississippi on this map of the 50 States of the United States.



Mississippi is now colored red. Mississippi became the 20th State in 1817. This image shows the 50 States of the United States. This image is courtesy of the University of Texas.

Illinois

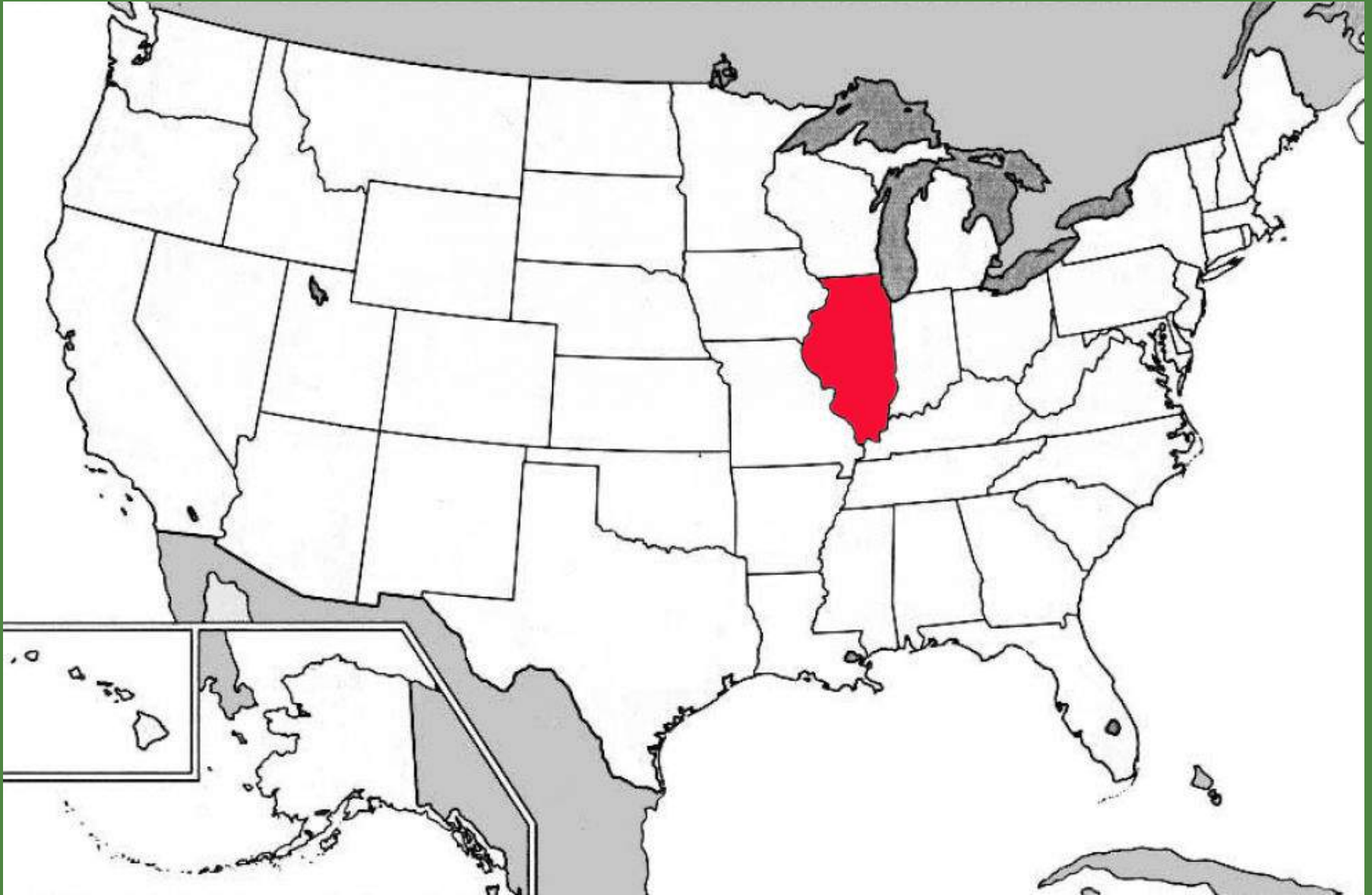
Find Illinois on this map of the 50 States of the United States.



This image shows the 50 States of the United States. This image is courtesy of the University of Texas.

Illinois

Find Illinois on this map of the 50 States of the United States.



Illinois is now colored red. Illinois became the 21st State in 1818. This image shows the 50 States of the United States. This image is courtesy of the University of Texas.

Alabama

Find Alabama on this map of the 50 States of the United States.



This image shows the 50 States of the United States. This image is courtesy of the University of Texas.

Alabama

Find Alabama on this map of the 50 States of the United States.



Alabama is now colored red. Alabama became the 22nd State in 1819. This image shows the 50 States of the United States. This image is courtesy of the University of Texas.

Maine

Find Maine on this map of the 50 States of the United States.



This image shows the 50 States of the United States. This image is courtesy of the University of Texas.

Maine

Find Maine on this map of the 50 States of the United States.



Maine is now colored red. As part of the Missouri Compromise, Maine became the 23rd State in 1820. This image shows the 50 States of the United States. This image is courtesy of the University of Texas.

Missouri

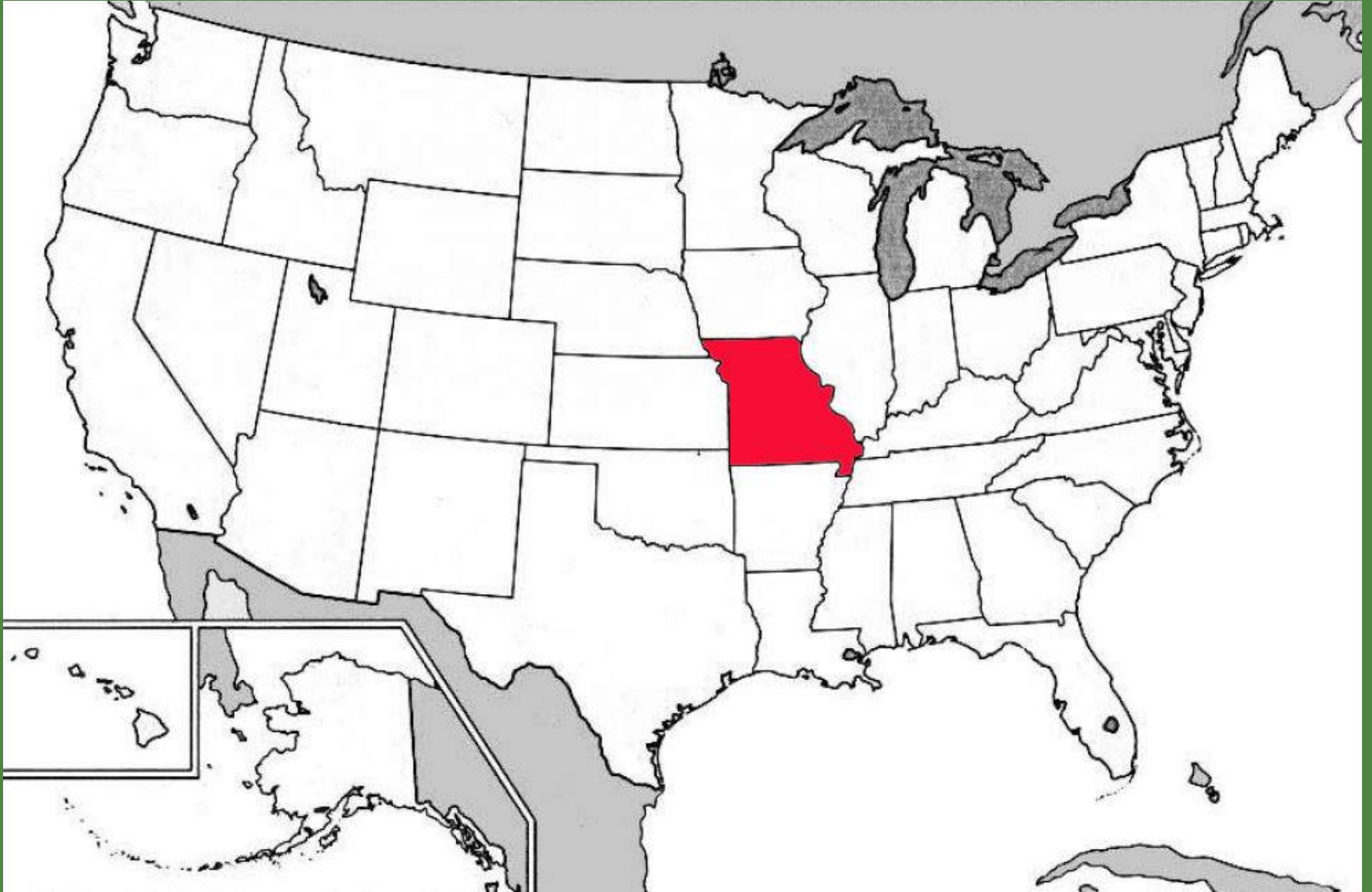
Find Missouri on this map of the 50 States of the United States.



This image shows the 50 States of the United States. This image is courtesy of the University of Texas.

Missouri

Find Missouri on this map of the 50 States of the United States.



Missouri is now colored red. As part of the Missouri Compromise, Missouri became the 24th State in 1820. This image shows the 50 States of the United States. This image is courtesy of the University of Texas.

Missouri Compromise Line

Find the Missouri Compromise Line on this map of the 50 States of the United States.



This image shows the 50 States of the United States. This image is courtesy of the University of Texas.

Missouri Compromise Line

Find the Missouri Compromise Line on this map of the 50 States of the United States.



The Missouri Compromise Line is now colored red. As part of the Missouri Compromise, any states from the Louisiana Purchase who entered the Union above this line (except for Missouri) would not have slavery. Any states that entered below this line could have slavery. This image shows the 50 States of the United States. This image is courtesy of the University of Texas.