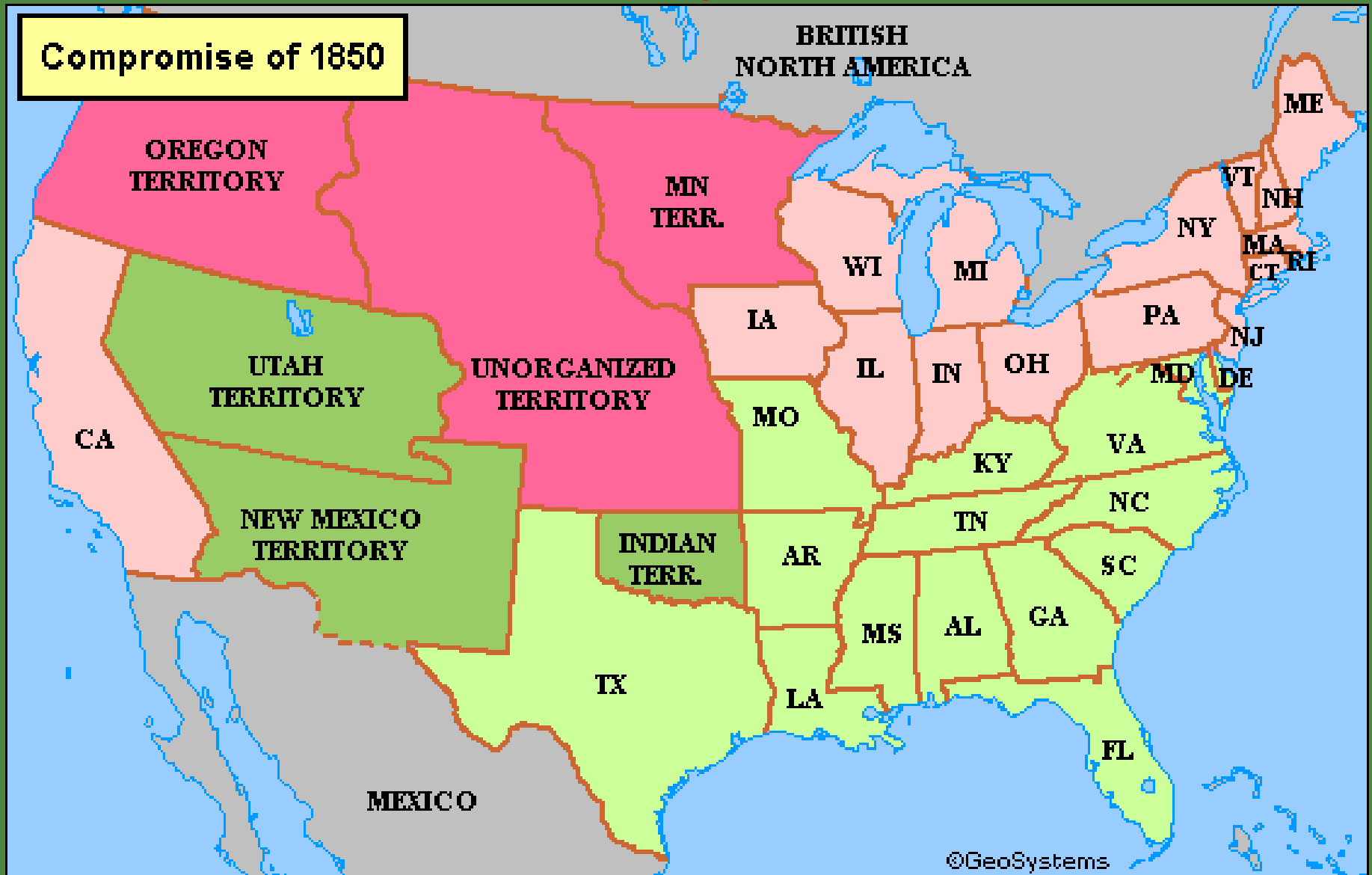


# The Compromise of 1850

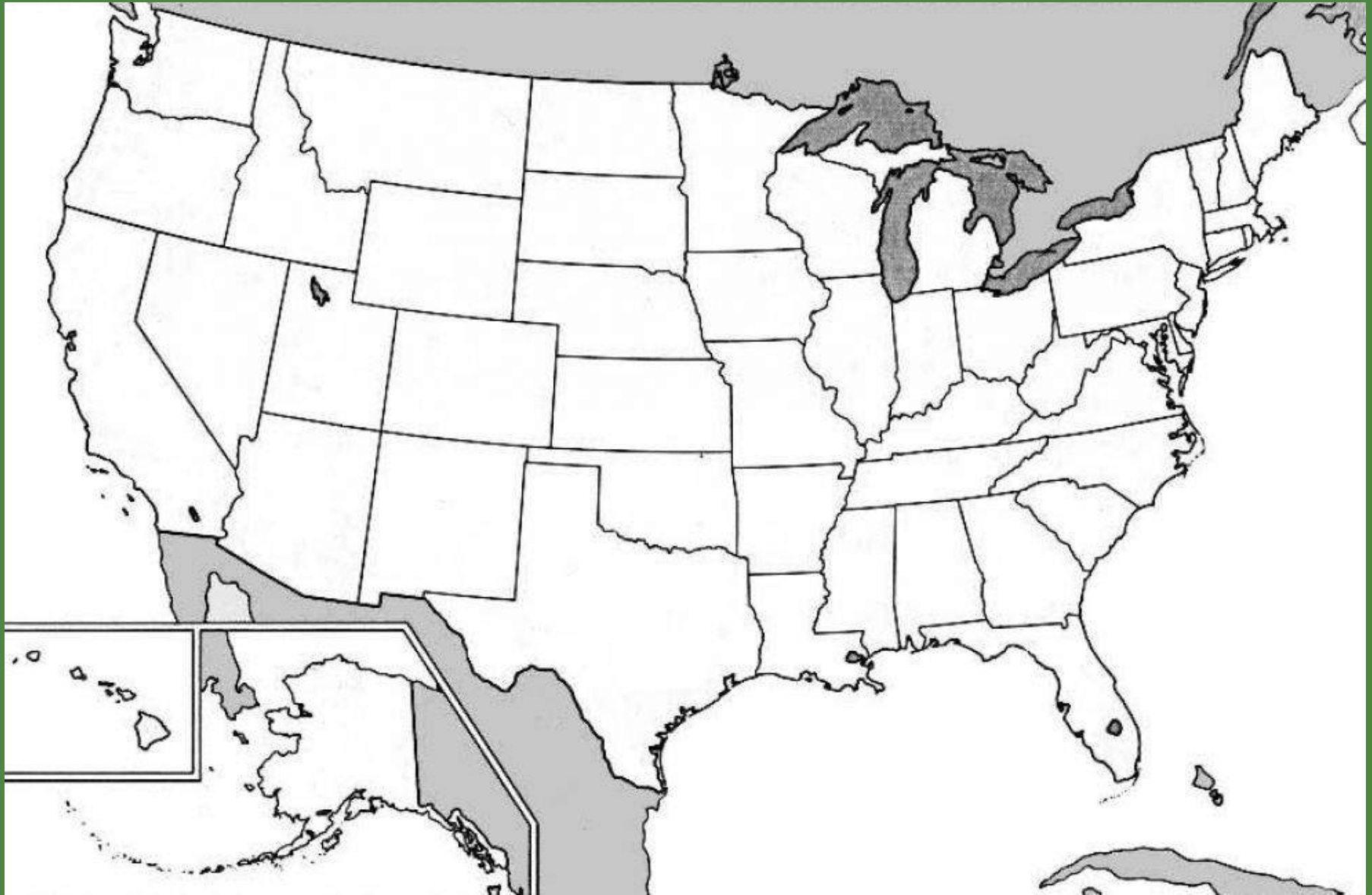
## Maps



On this map the free states are colored pink, and the slave states are colored light green. This image is courtesy of regentsprep.org.

## Missouri Compromise Line

Find the Missouri Compromise Line on this map of the 50 States of the United States.



This image shows the 50 States of the United States. This image is courtesy of the University of Texas.

## Missouri Compromise Line

Find the Missouri Compromise Line on this map of the 50 States of the United States.



The Missouri Compromise Line is now colored red. As part of the Missouri Compromise, any states from the Louisiana Purchase who entered the Union above this line (except for Missouri) would not have slavery. Any states that entered below this line could have slavery. This image shows the 50 States of the United States. This image is courtesy of the University of Texas.

# California

Find California on this map of the 50 States of the United States.



This image shows the 50 States of the United States. This image is courtesy of the University of Texas.

# California

Find California on this map of the 50 States of the United States.



California is now colored red. On September 9, 1850, California became the 31<sup>st</sup> State. This image shows the 50 States of the United States. This image is courtesy of the University of Texas.

# Utah

Find Utah on this map of the 50 States of the United States.



This image shows the 50 States of the United States. This image is courtesy of the University of Texas.

# Utah

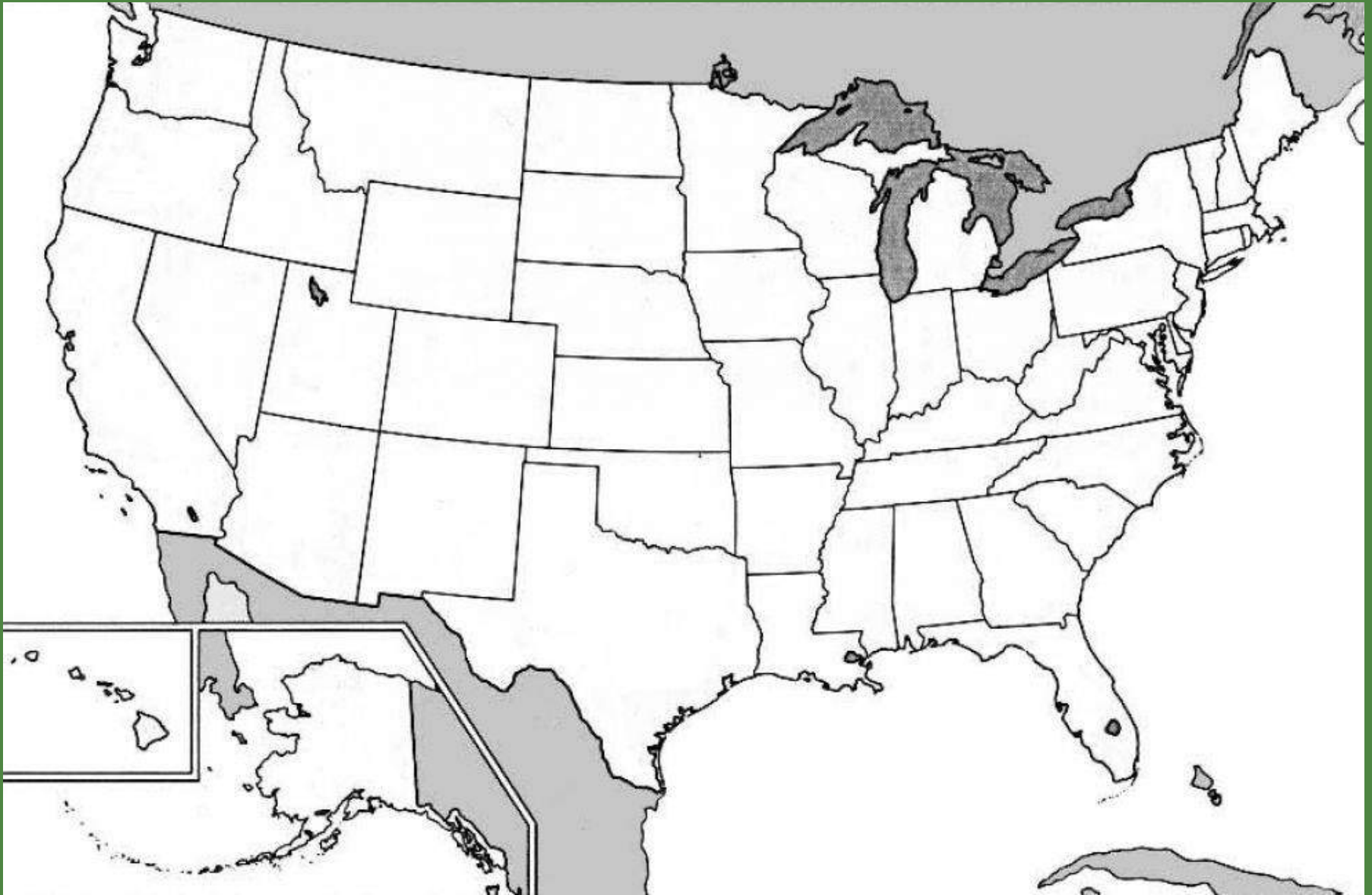
Find Utah on this map of the 50 States of the United States.



Utah is now colored red. On January 4, 1896, Utah became the 45<sup>th</sup> State. This image shows the 50 States of the United States. This image is courtesy of the University of Texas.

# Nevada

Find Nevada on this map of the 50 States of the United States.



This image shows the 50 States of the United States. This image is courtesy of the University of Texas.



# Nevada

Find Nevada on this map of the 50 States of the United States.



Nevada is now colored red. On October 31, 1864, Nevada became the 36<sup>th</sup> State. This image shows the 50 States of the United States. This image is courtesy of the University of Texas.

# New Mexico

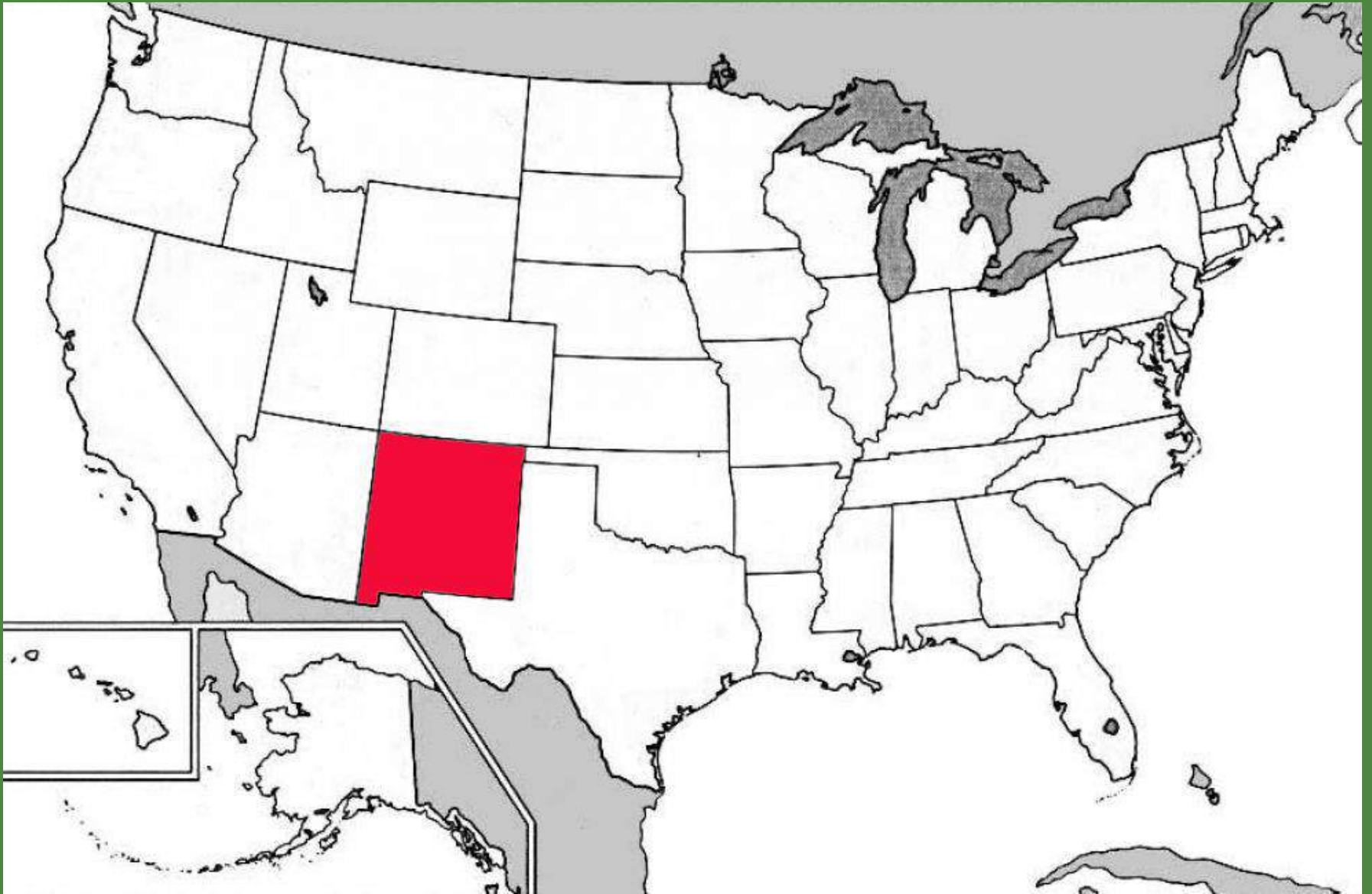
Find New Mexico on this map of the 50 States of the United States.



This image shows the 50 States of the United States. This image is courtesy of the University of Texas.

## New Mexico

Find New Mexico on this map of the 50 States of the United States.



New Mexico is now colored red. On January 6, 1912, New Mexico became the 47<sup>th</sup> State. This image shows the 50 States of the United States. This image is courtesy of the University of Texas.

# Arizona

Find Arizona on this map of the 50 States of the United States.



This image shows the 50 States of the United States. This image is courtesy of the University of Texas.

# Arizona

Find Arizona on this map of the 50 States of the United States.



Arizona is now colored red. On February 14, 1912, Arizona became the 48<sup>th</sup> State. This image shows the 50 States of the United States. This image is courtesy of the University of Texas.

# Texas

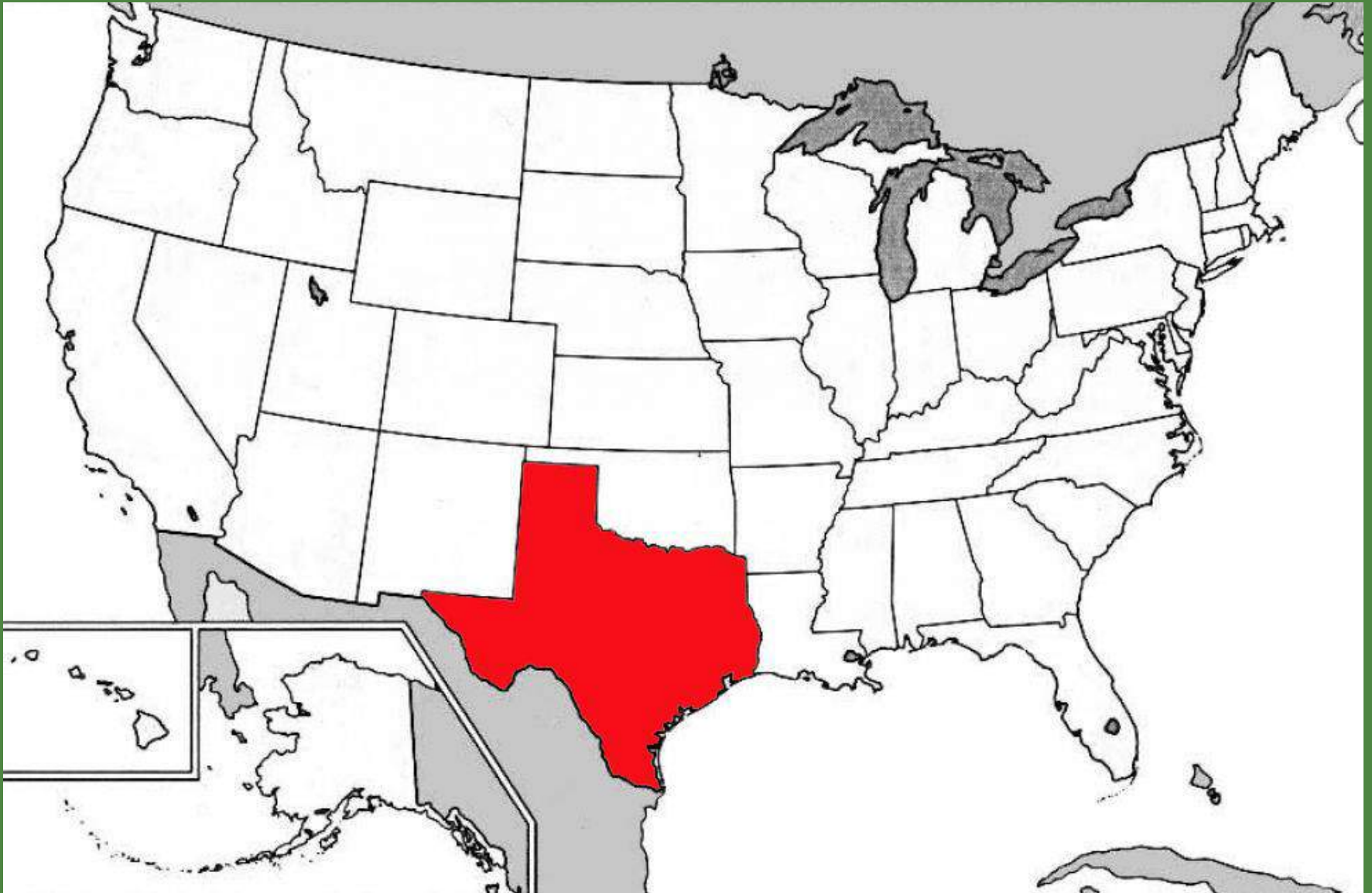
Find Texas on this map of the 50 States of the United States.



This image shows the 50 States of the United States. This image is courtesy of the University of Texas.

# Texas

Find Texas on this map of the 50 States of the United States.



Texas is now colored red. Texas was its own separate republic from 1836-1845. On December 29, 1845, Texas became the 28<sup>th</sup> State. This image shows the 50 States of the United States. This image is courtesy of the University of Texas.

# Washington, D.C.

Find Washington, D.C. on this map of the current United States.



This map shows the present boundaries of the states. The image is courtesy of the University of Texas.



# Washington, D.C.

Find Washington, D.C. on this map of the current United States.



Washington, D.C. is now marked by a red dot and the words "Washington, D.C." The image is courtesy of the University of Texas.