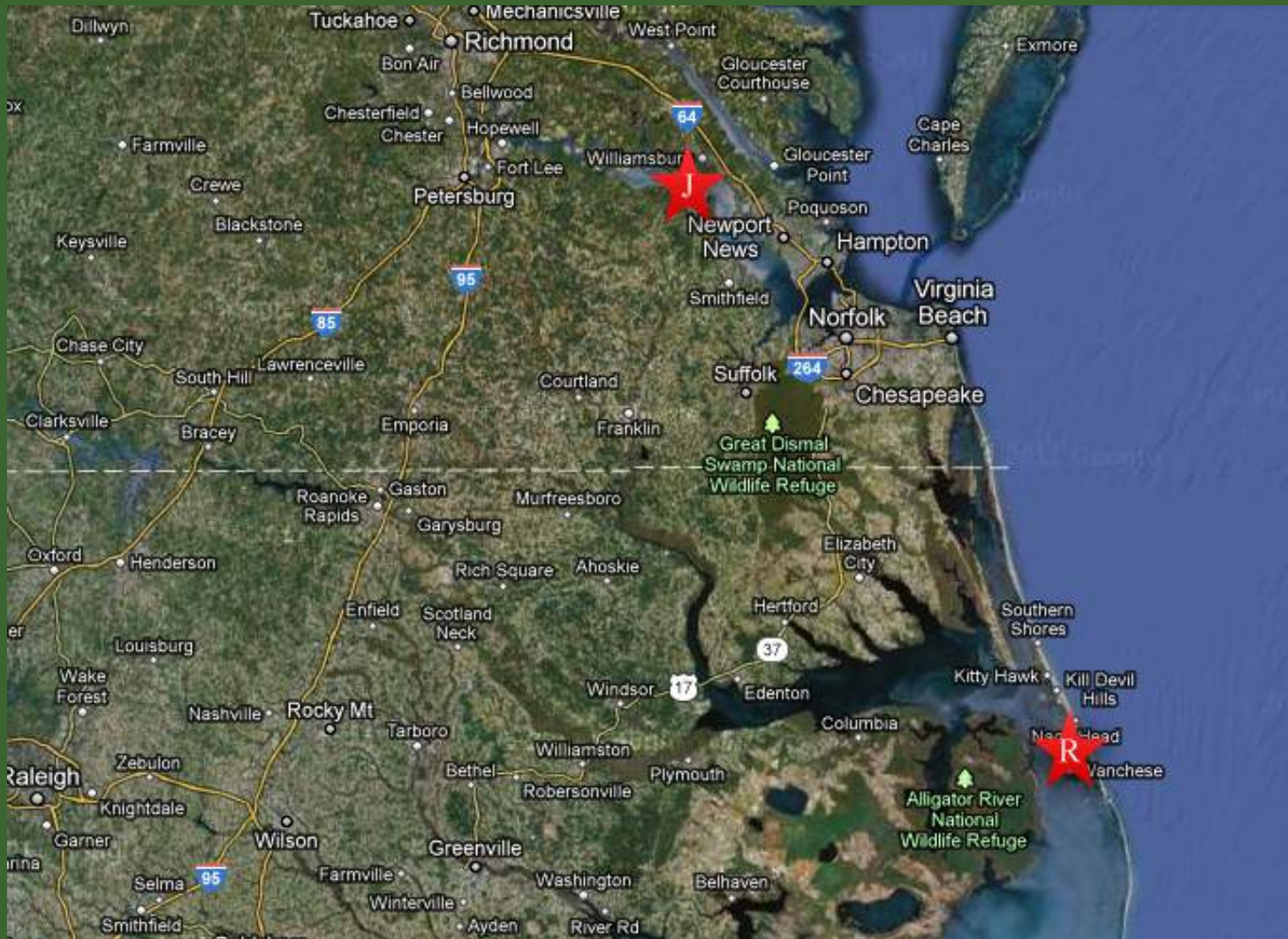


English/Jamestown Maps



This map shows Roanoke Island, first settled in 1585 with a red star and the letter "R." Roanoke Island is part of North Carolina's "Outer Banks." Jamestown, Virginia was founded in 1607 and is marked by the red star with a "J." The two locations are approximately 100 "airline" miles apart. This map is courtesy of Google images.

Europe

Find the continent of Europe on the map showing the countries of the world.



This map shows many of the countries of the world. This map was made by Petr Dlouhy. The image is courtesy of Wikimedia Commons.

Europe

Find the continent of Europe on the map showing the countries of the world.



Europe is now colored red. This map shows many of the countries of the world. This map was made by Petr Dlouhy. The image is courtesy of Wikimedia Commons.

Great Britain

Find Great Britain on the map showing the countries of the world.



This map shows many of the countries of the world. This map was made by Petr Dlouhy. The image is courtesy of Wikimedia Commons.

Great Britain

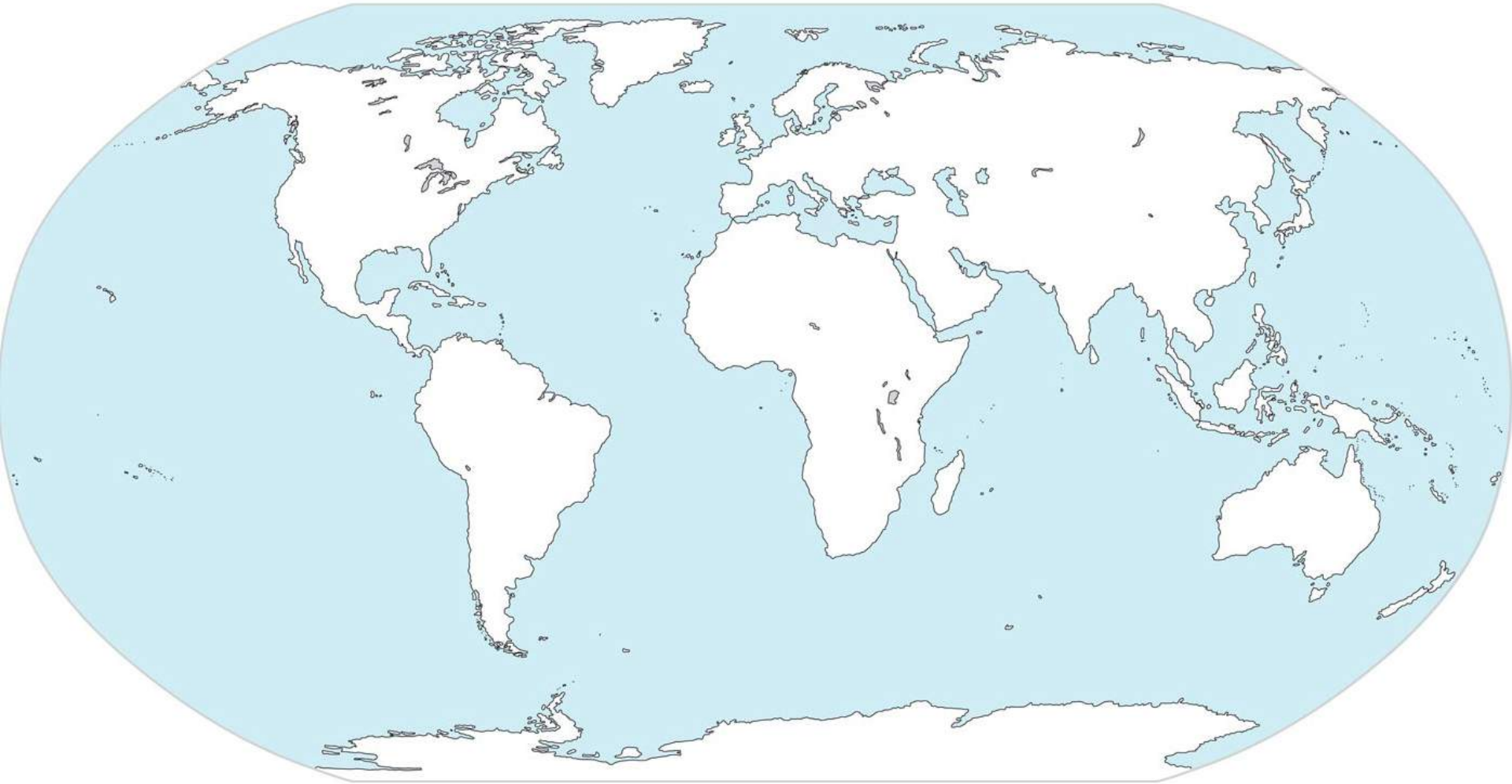
Find Great Britain on the map showing the countries of the world.



Great Britain is now colored red. This map shows many of the countries of the world. This map was made by Petr Dlouhy. The image is courtesy of Wikimedia Commons.

North America

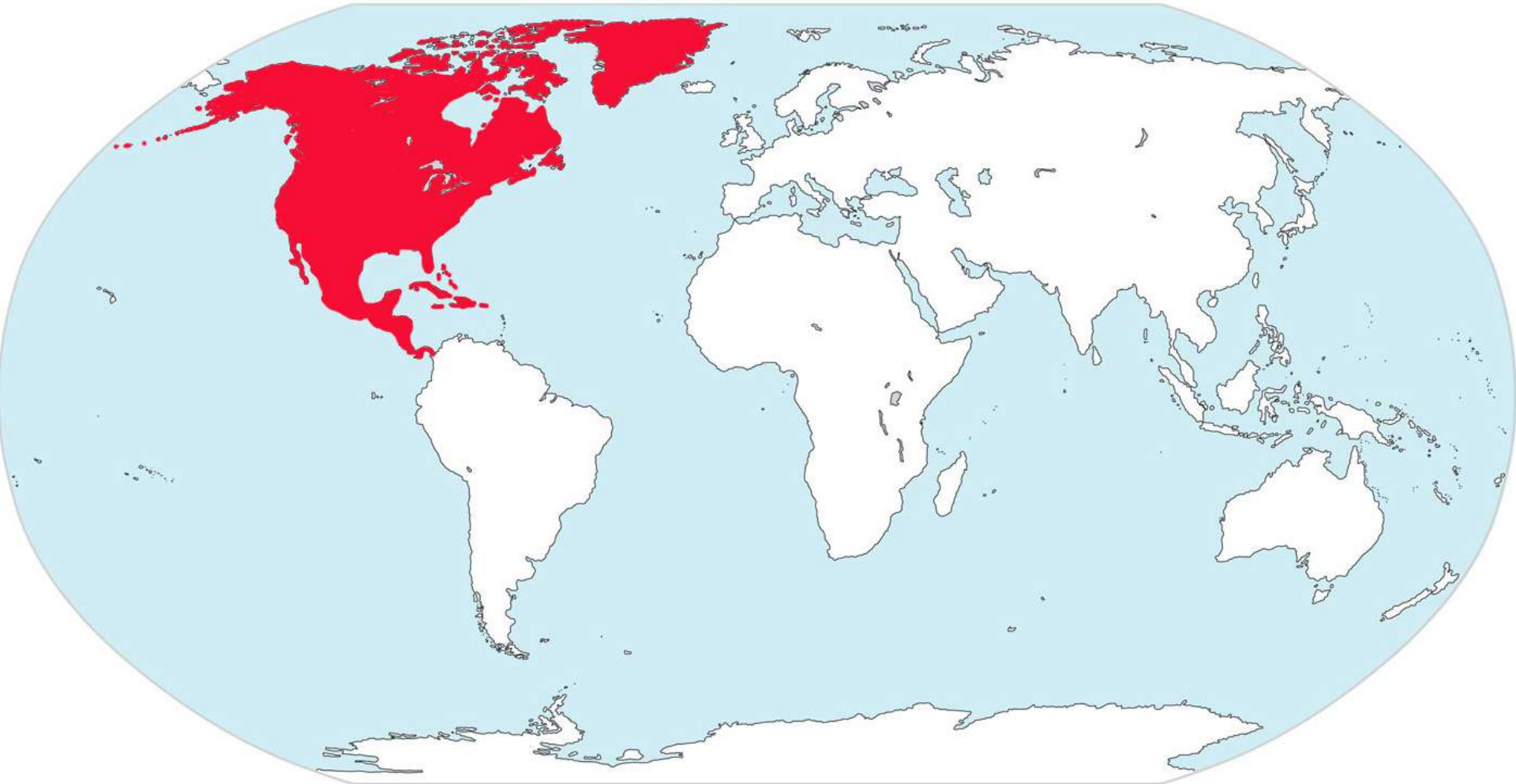
Find the continent of North America on the map showing the continents of the world.



This map shows the seven continents. The image is courtesy of vecteezy.com.

North America

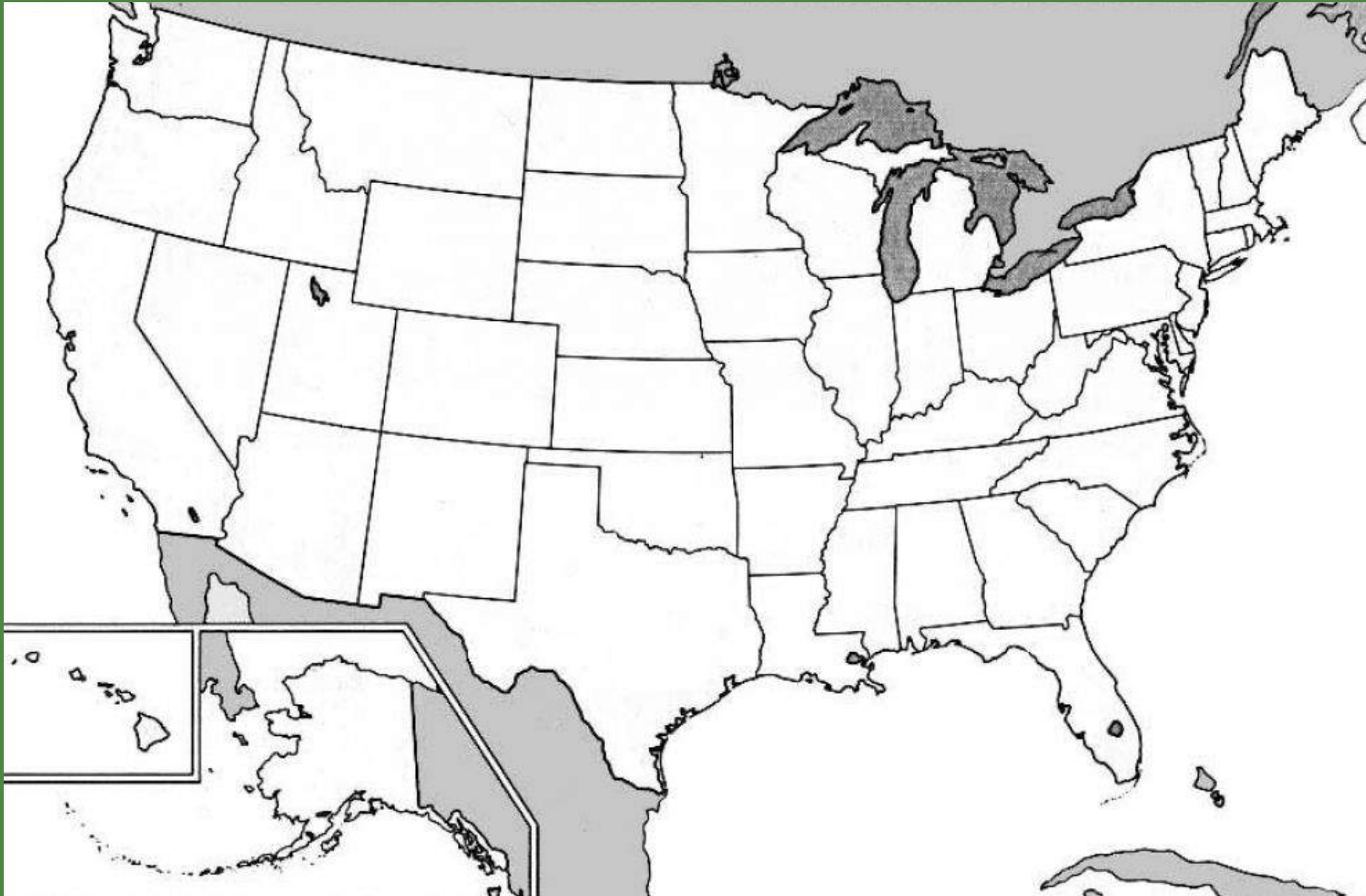
Find the continent of North America on the map showing the continents of the world.



North America is now colored red. This map shows the seven continents. The image is courtesy of vecteezy.com.

North Carolina

Find North Carolina on this map of the current United States.



This map shows the present boundaries of the states. The image is courtesy of the University of Texas.

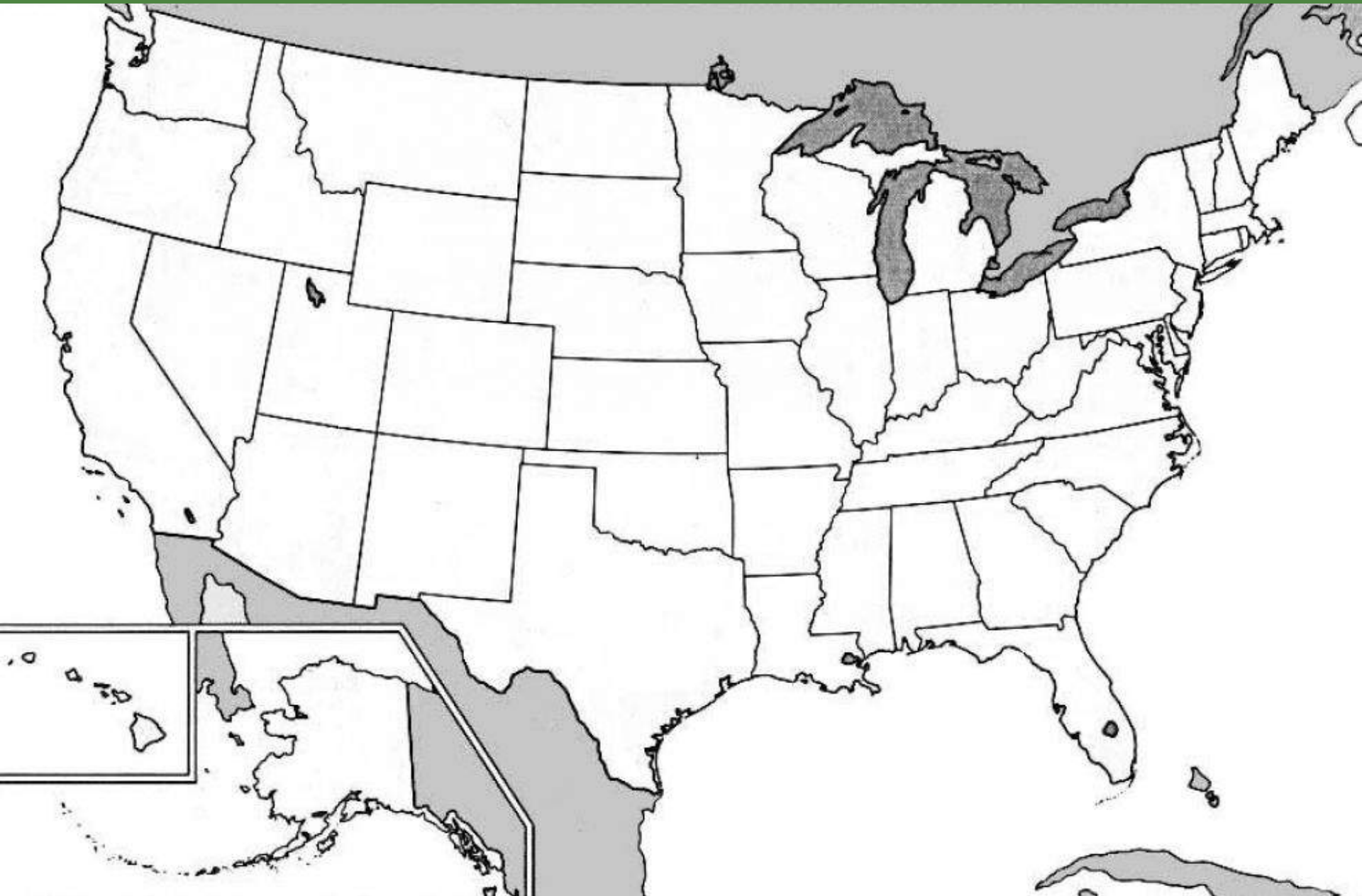
North Carolina

Find North Carolina on this map of the current United States.



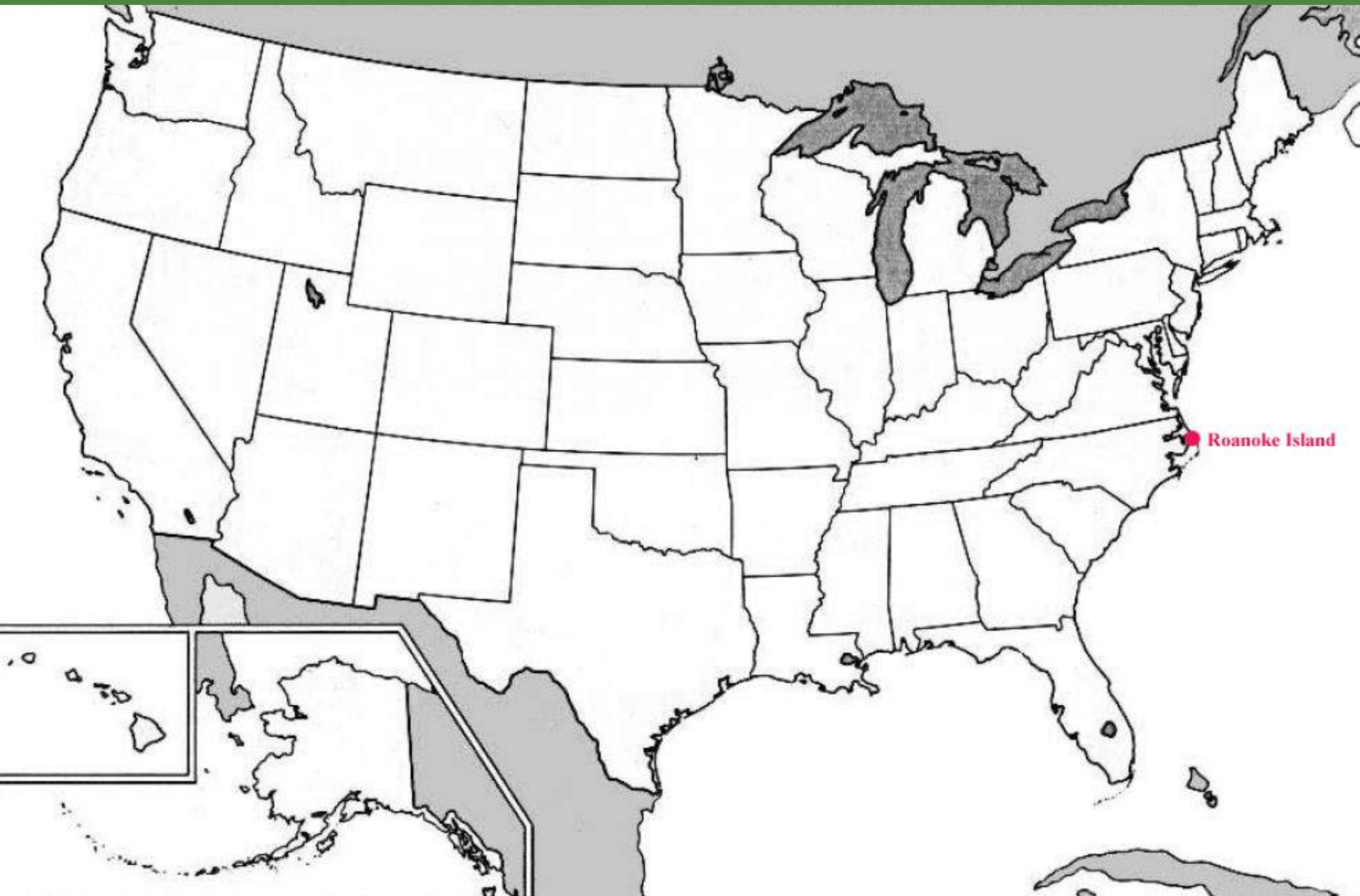
North Carolina is now colored red. The image is courtesy of the University of Texas.

Roanoke Island



This image shows the 50 States of the United States. This image is courtesy of the University of Texas.

Roanoke Island



Roanoke Island is now marked with a red dot and the words "Roanoke Island." This image shows the 50 States of the United States. This image is courtesy of the University of Texas.

Virginia Before 1863

Find Virginia on this map of the current United States.



This map shows the present boundaries of the states. The image is courtesy of the University of Texas.

Virginia Before 1863

Find Virginia on this map of the current United States.



Virginia before 1863 is now colored red. During that time it included what is now the State of West Virginia. The image is courtesy of the University of Texas.

Virginia

Find Virginia on this map of the current United States.



This map shows the present boundaries of the states. The image is courtesy of the University of Texas.

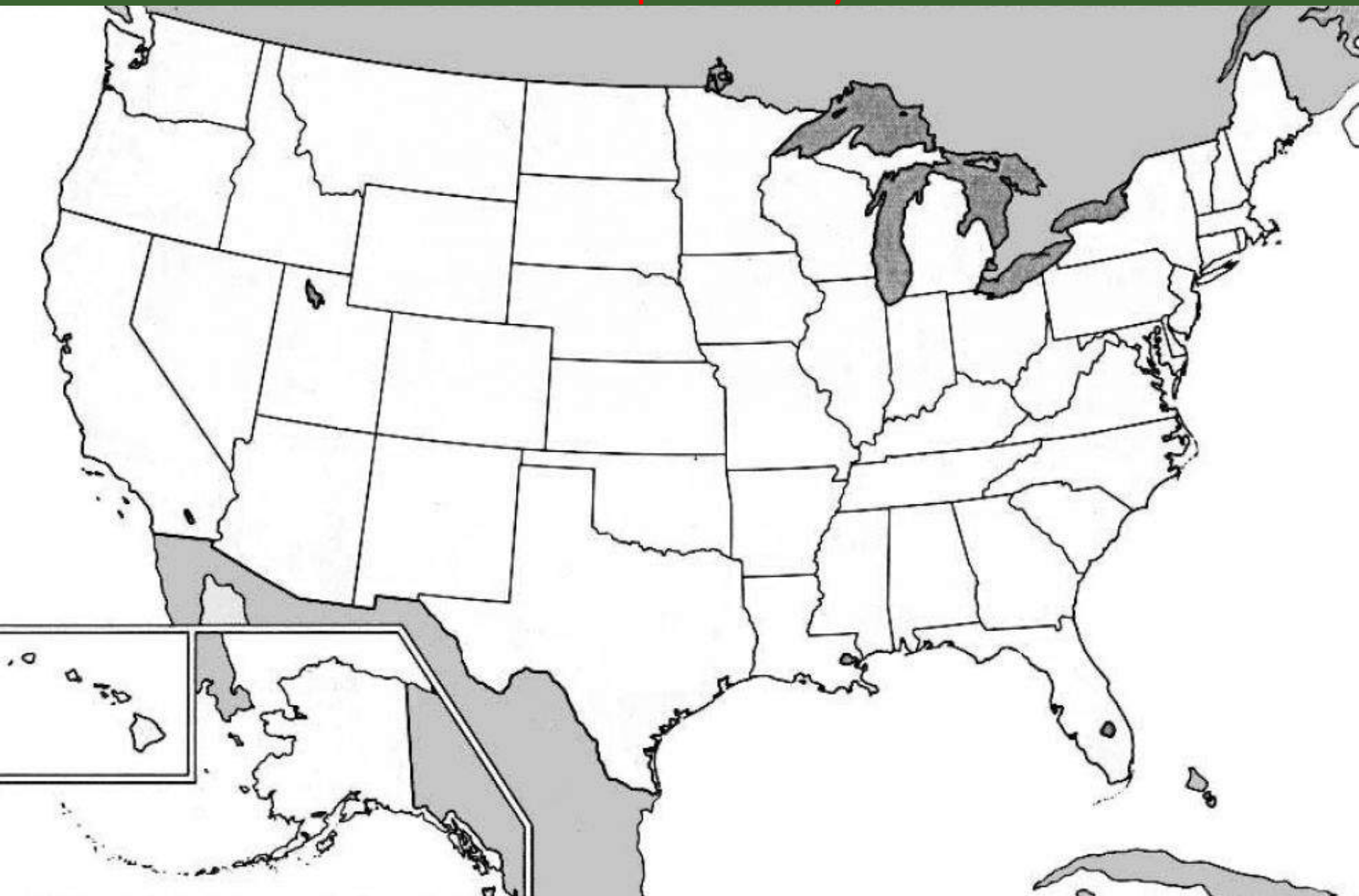
Virginia

Find Virginia on this map of the current United States.



Virginia is now colored red. The image is courtesy of the University of Texas.

Chesapeake Bay



This image shows the 50 States of the United States. This image is courtesy of the University of Texas.

Chesapeake Bay



The Chesapeake Bay is now colored blue. This image shows the 50 States of the United States. This image is courtesy of the University of Texas.

James River



This image shows the 50 States of the United States. This image is courtesy of the University of Texas.

James River



The James River is now colored blue. This image shows the 50 States of the United States. This image is courtesy of the University of Texas.

Jamestown



This image shows the 50 States of the United States. This image is courtesy of the University of Texas.

Jamestown



Jamestown is now marked with a red dot and the words "Jamestown." This image shows the 50 States of the United States. This image is courtesy of the University of Texas.