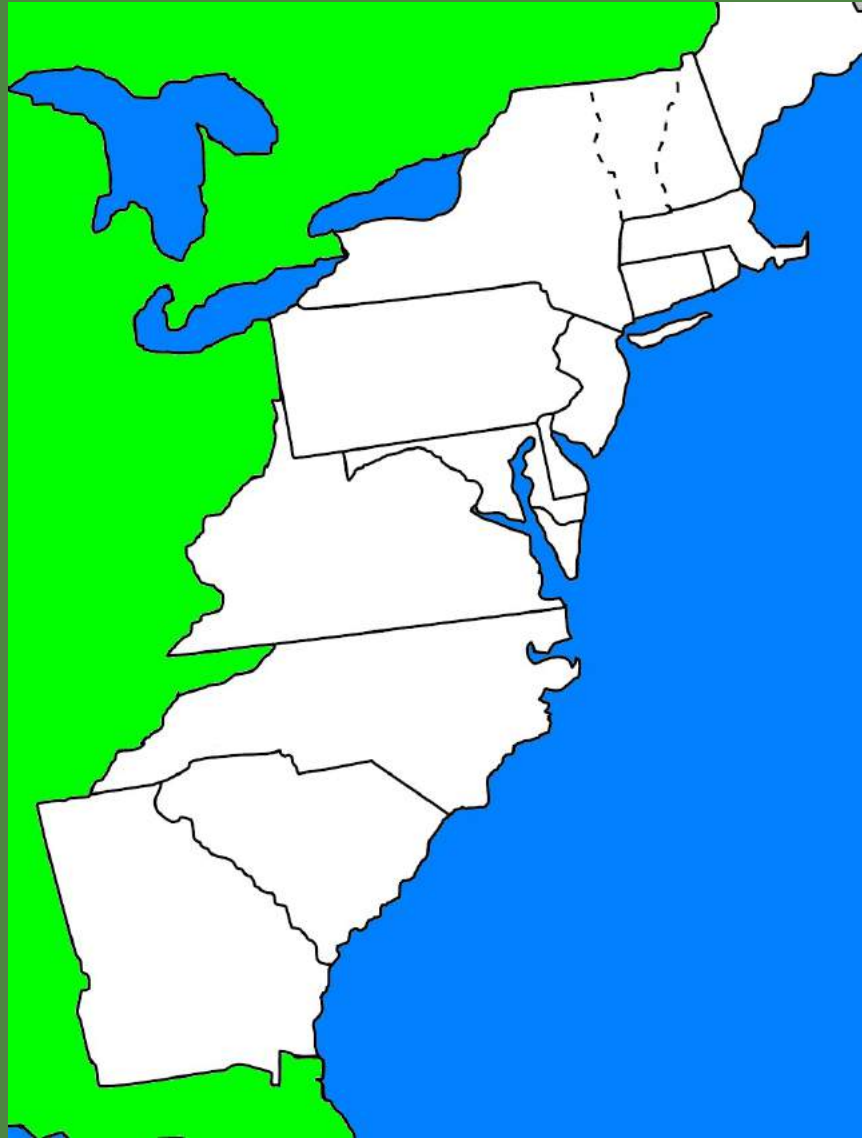


Declaring Independence

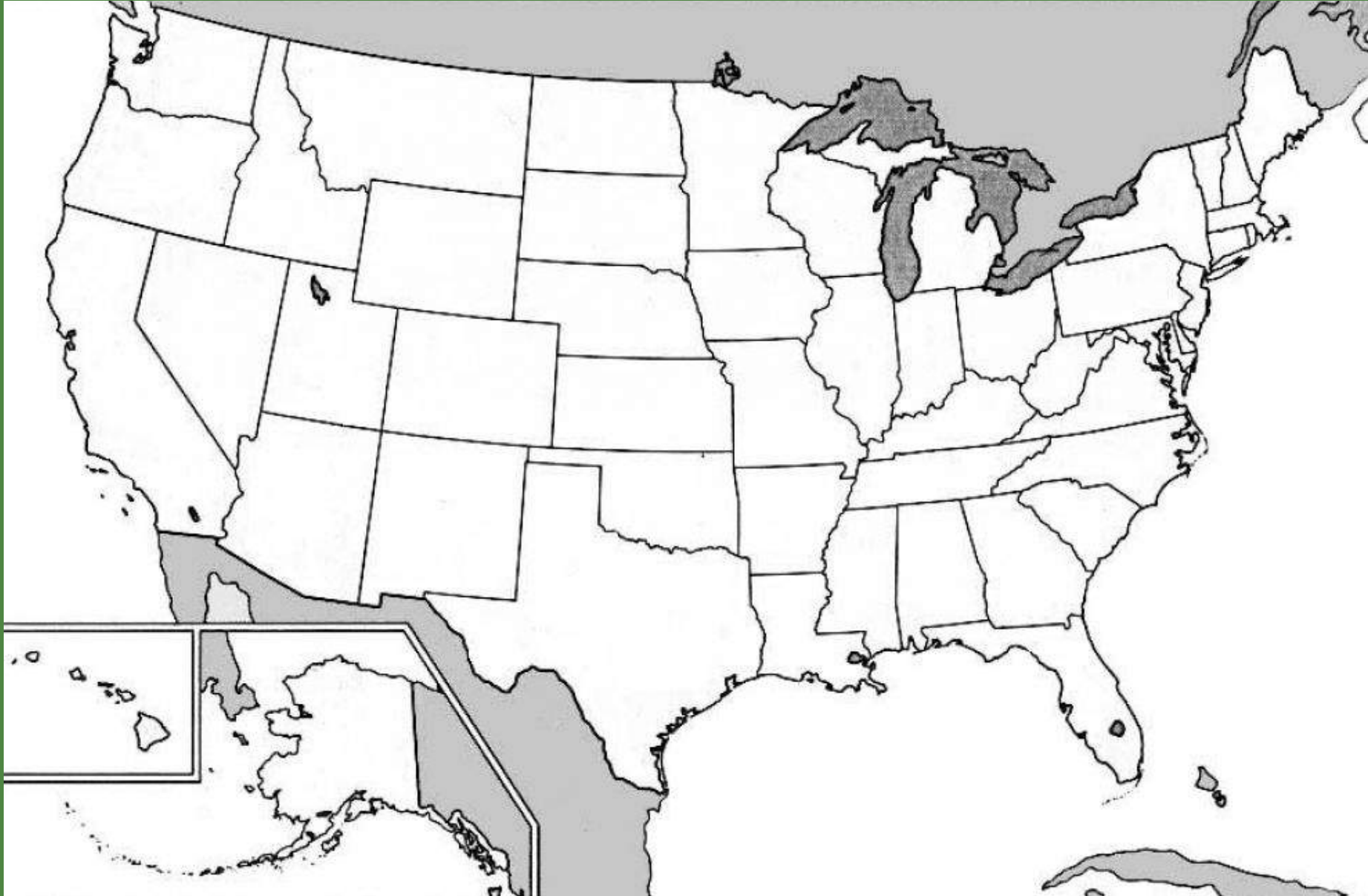
Maps



This image shows original 13 colonies that eventually became the first 13 states of the United States. With the exception of Virginia, this map approximates their present boundaries. The image is courtesy of humanities7.wordpress.com.

Philadelphia

Find Philadelphia on this map of the current United States.



This map shows the present boundaries of the states. The image is courtesy of the University of Texas.

Philadelphia

Find Philadelphia on this map of the current United States.



Philadelphia is now marked by a red dot and the word "Philadelphia." The image is courtesy of the University of Texas.

Lake Champlain

Find Lake Champlain on this map of the current United States.



This map shows the present boundaries of the states. The image is courtesy of the University of Texas.

Lake Champlain

Find Lake Champlain on this map of the current United States.



Lake Champlain is now colored blue. The image is courtesy of the University of Texas.

Fort Ticonderoga

Find Fort Ticonderoga on this map of the current United States.



This map shows the present boundaries of the states. The image is courtesy of the University of Texas.

Fort Ticonderoga

Find Fort Ticonderoga on this map of the current United States.



Fort Ticonderoga is now marked by a red dot and the words "Fort Ticonderoga." The image is courtesy of the University of Texas.

Boston

Find Boston on this map of the 50 States of the United States.



This image shows the 50 States of the United States. This image is courtesy of the University of Texas.

Boston

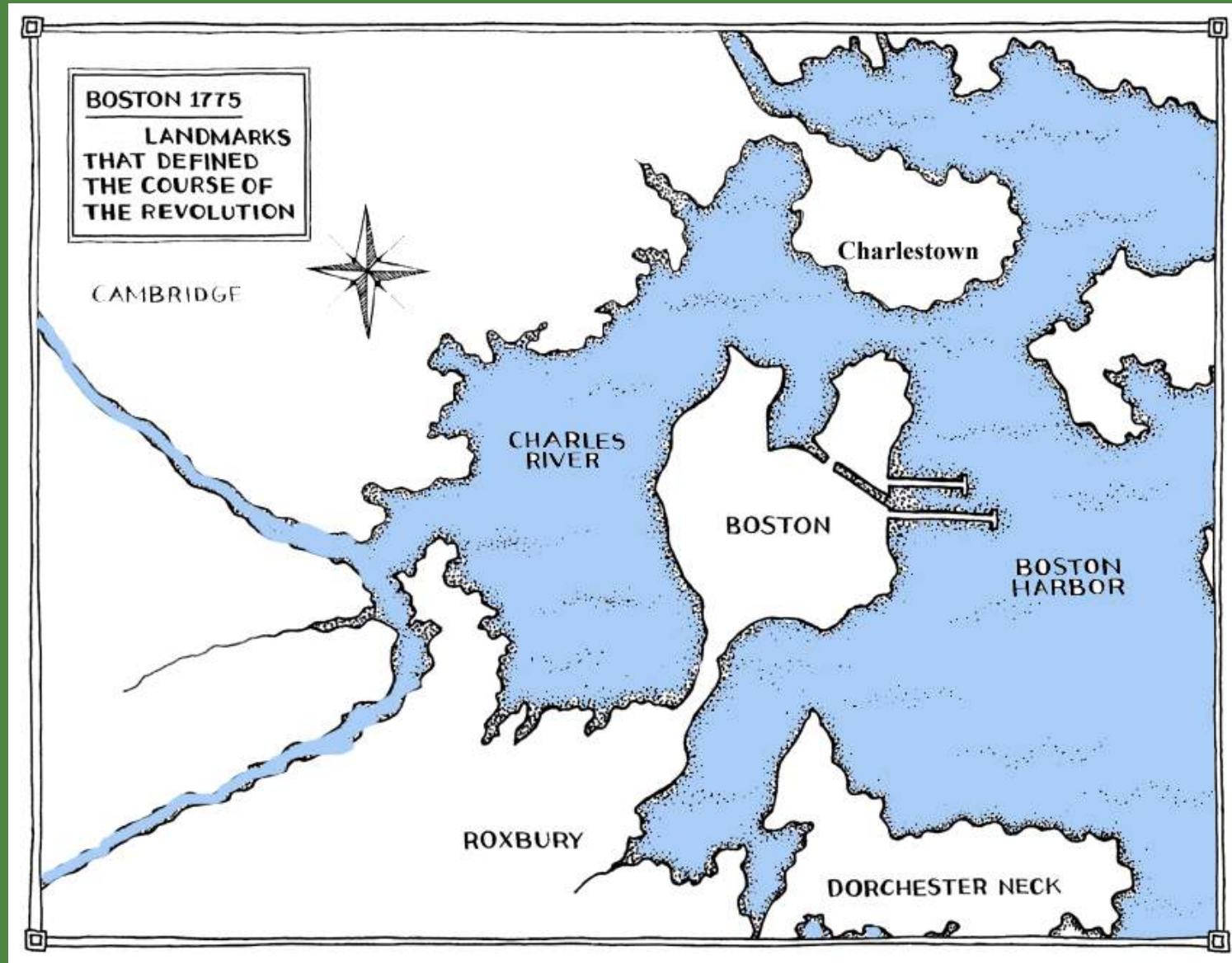
Find Boston on this map of the 50 States of the United States.



Boston is now colored red. This image shows the 50 States of the United States. This image is courtesy of the University of Texas.

Breed's Hill

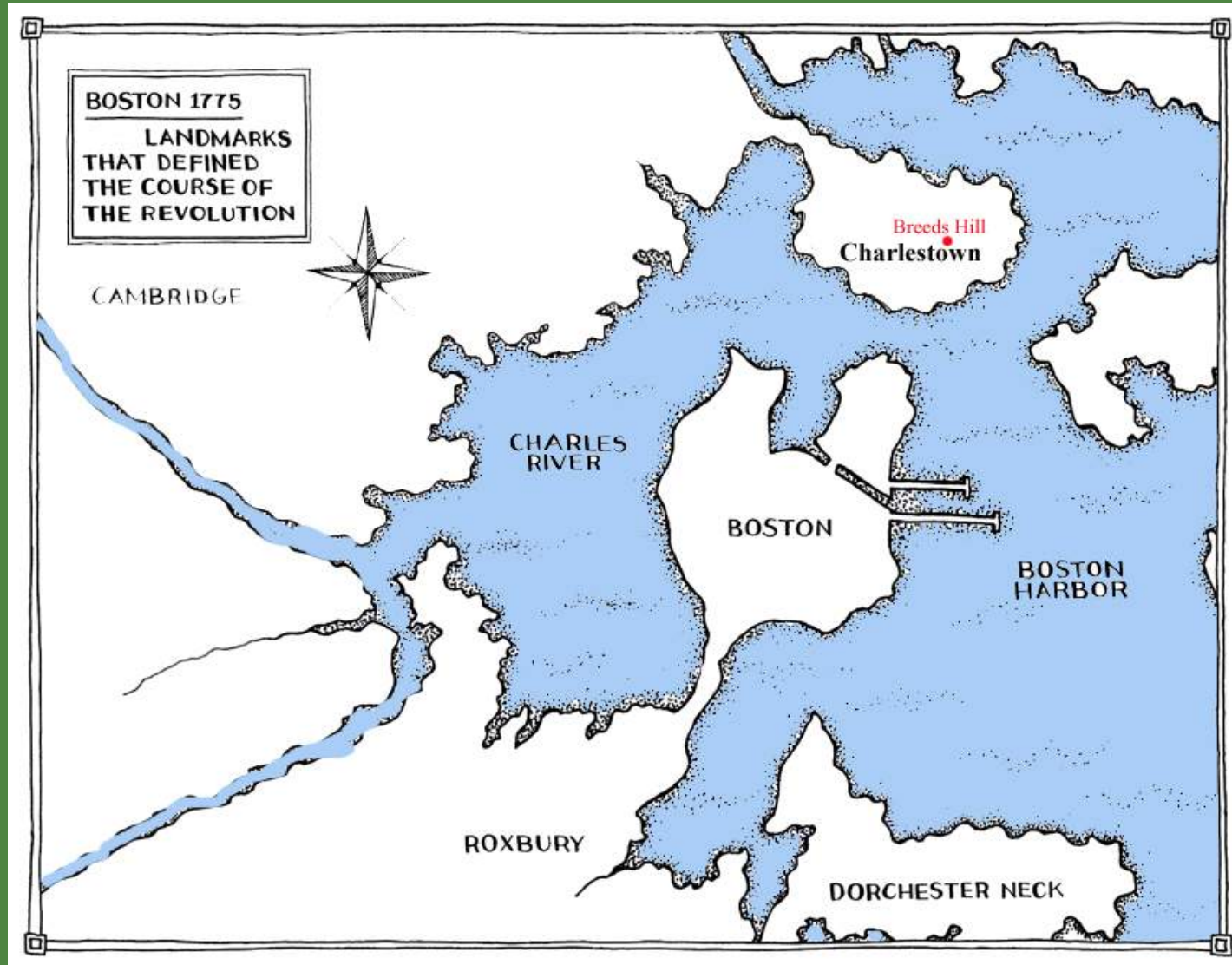
Find Breed's Hill on this map of Boston.



The Greater Boston area at the time of the American Revolution included the communities of Cambridge, Charlestown, Roxbury, and Dorchester. This image is courtesy of BostonMap.net.

Breed's Hill

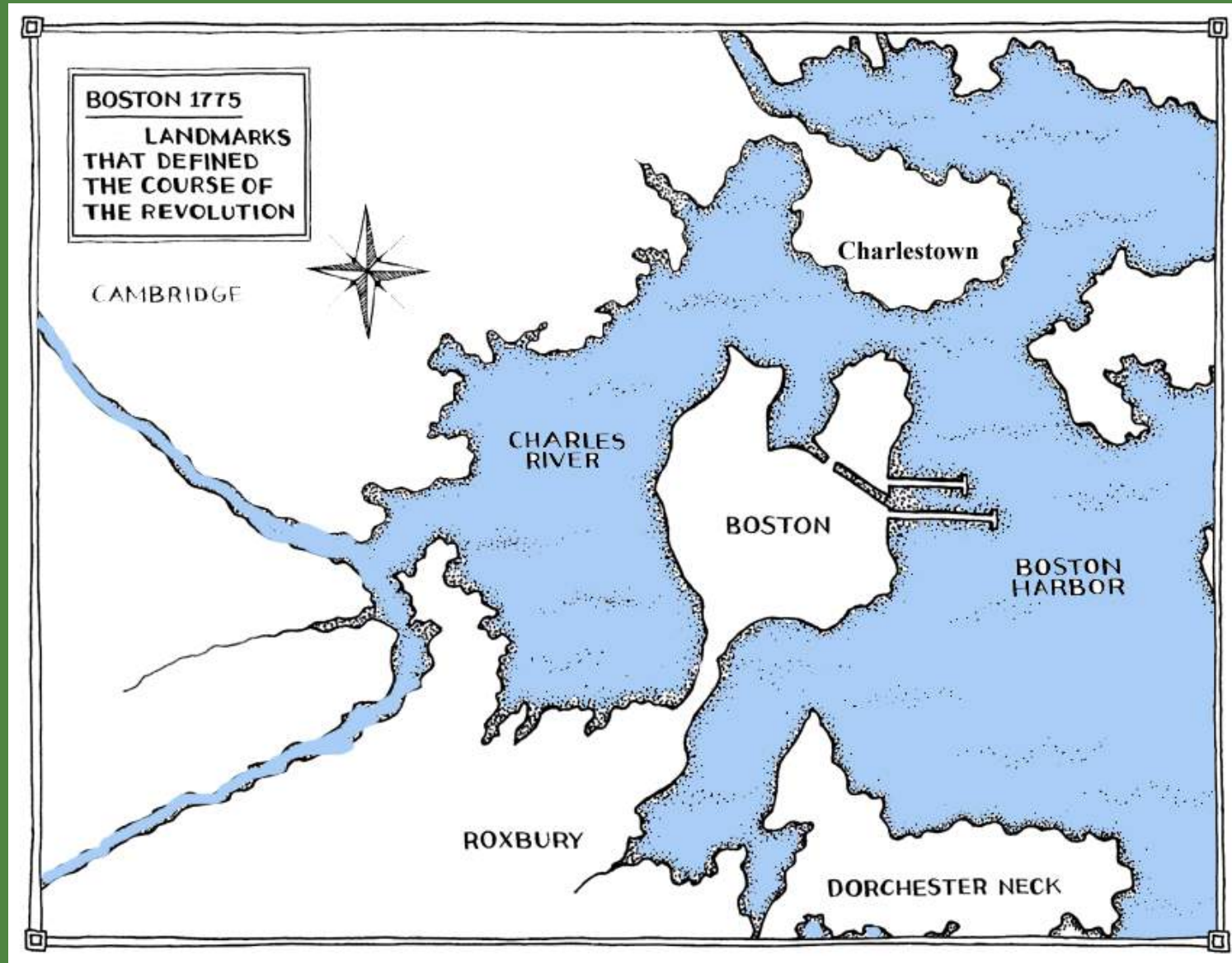
Find Breed's Hill on this map of Boston.



The approximate location of Breed's Hill is now labeled in the area of Charlestown. The Greater Boston area at the time of the American Revolution included the communities of Cambridge, Charlestown, Roxbury, and Dorchester. This image is courtesy of BostonMap.net.

Bunker Hill

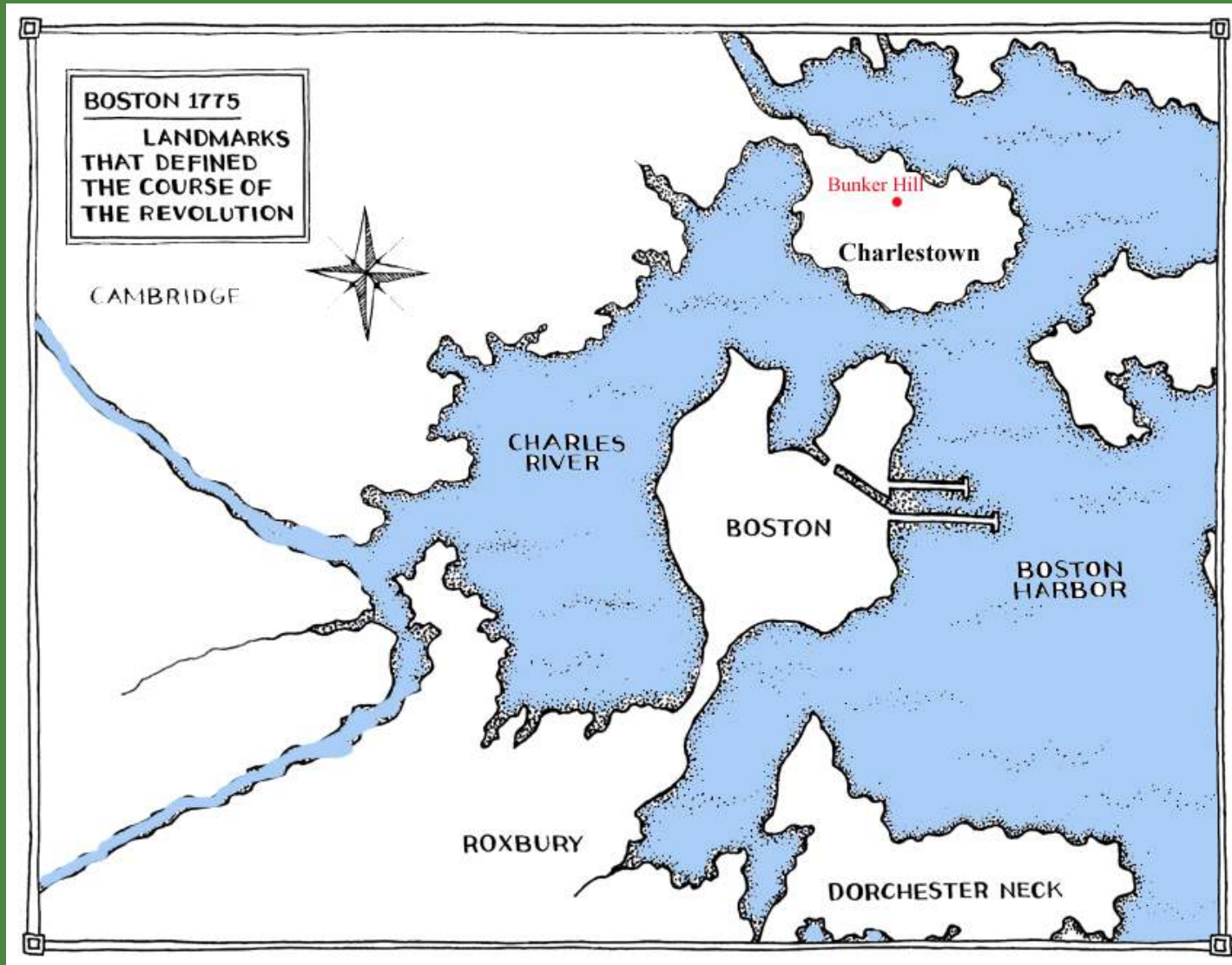
Find Bunker Hill on this map of Boston.



The Greater Boston area at the time of the American Revolution included the communities of Cambridge, Charlestown, Roxbury, and Dorchester. This image is courtesy of BostonMap.net.

Bunker Hill

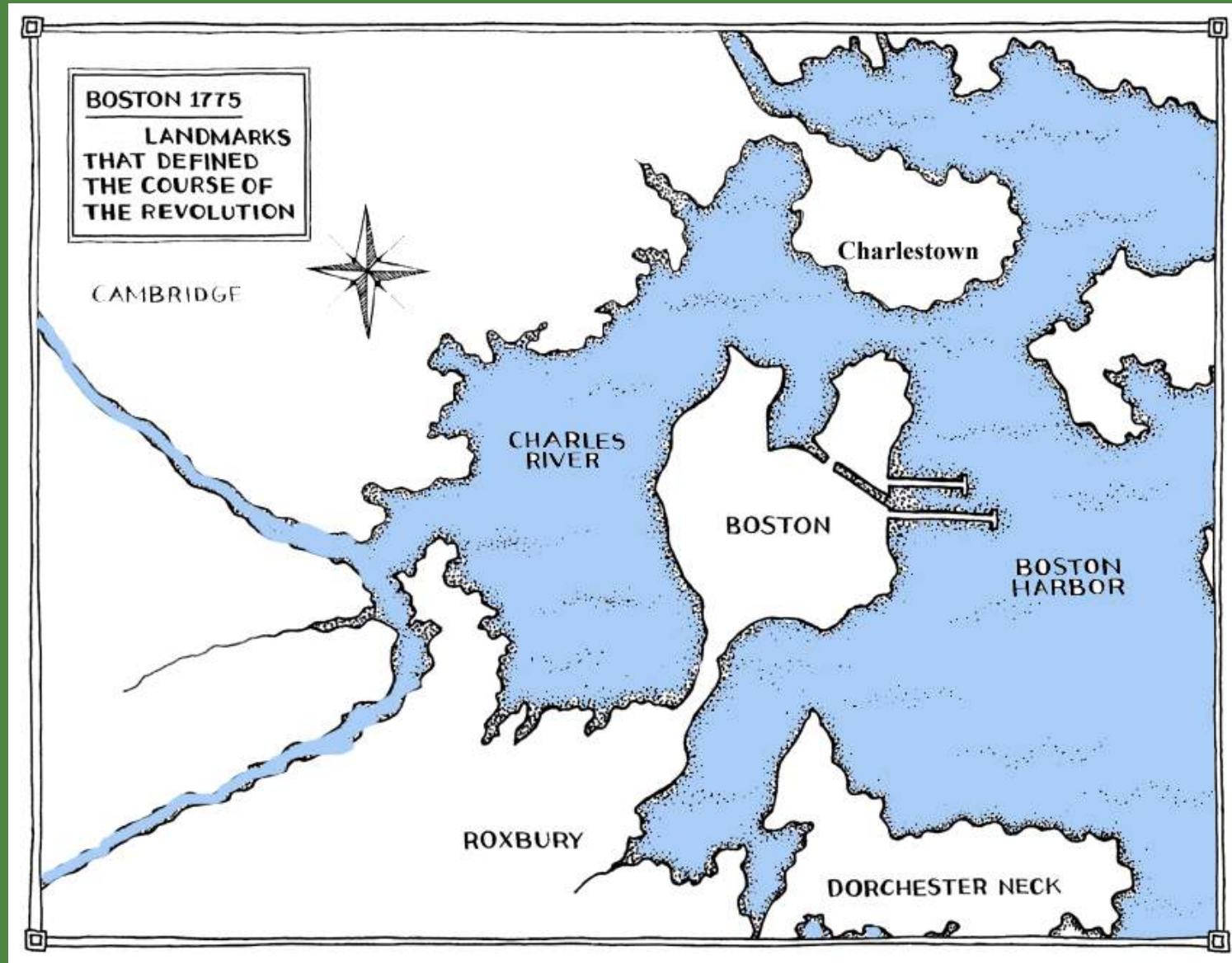
Find Bunker Hill on this map of Boston.



The approximate location of Bunker Hill is now labeled in the area of Charlestown. The Greater Boston area at the time of the American Revolution included the communities of Cambridge, Charlestown, Roxbury, and Dorchester. This image is courtesy of BostonMap.net.

Dorchester Heights

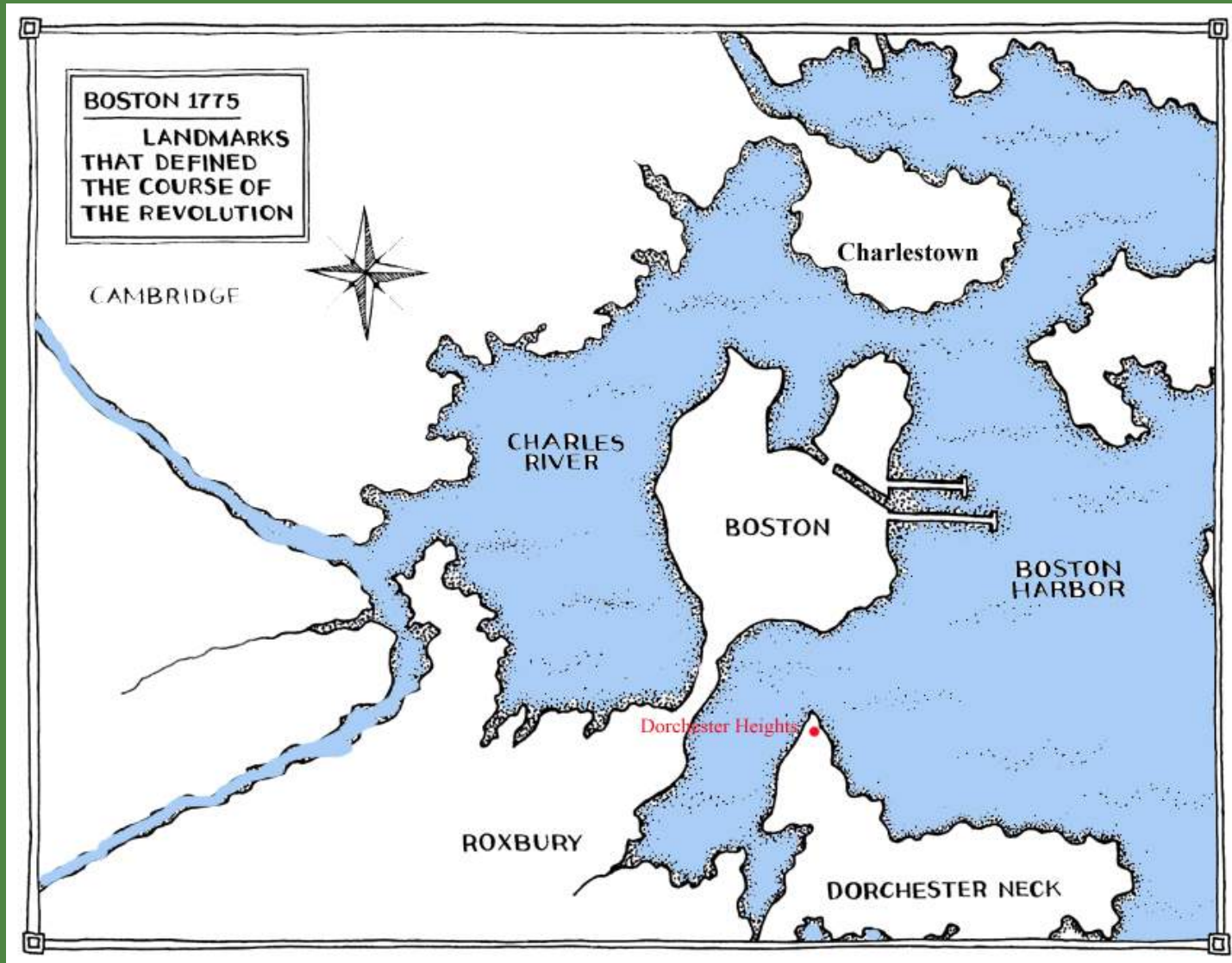
Find Dorchester Heights on this map of Boston.



The Greater Boston area at the time of the American Revolution included the communities of Cambridge, Charlestown, Roxbury, and Dorchester. This image is courtesy of BostonMap.net.

Dorchester Heights

Find Dorchester Heights on this map of Boston.



The approximate location of Dorchester Heights is now labeled in the area of Dorchester Neck. The Greater Boston area at the time of the American Revolution included the communities of Cambridge, Charlestown, Roxbury, and Dorchester. This image is courtesy of BostonMap.net.