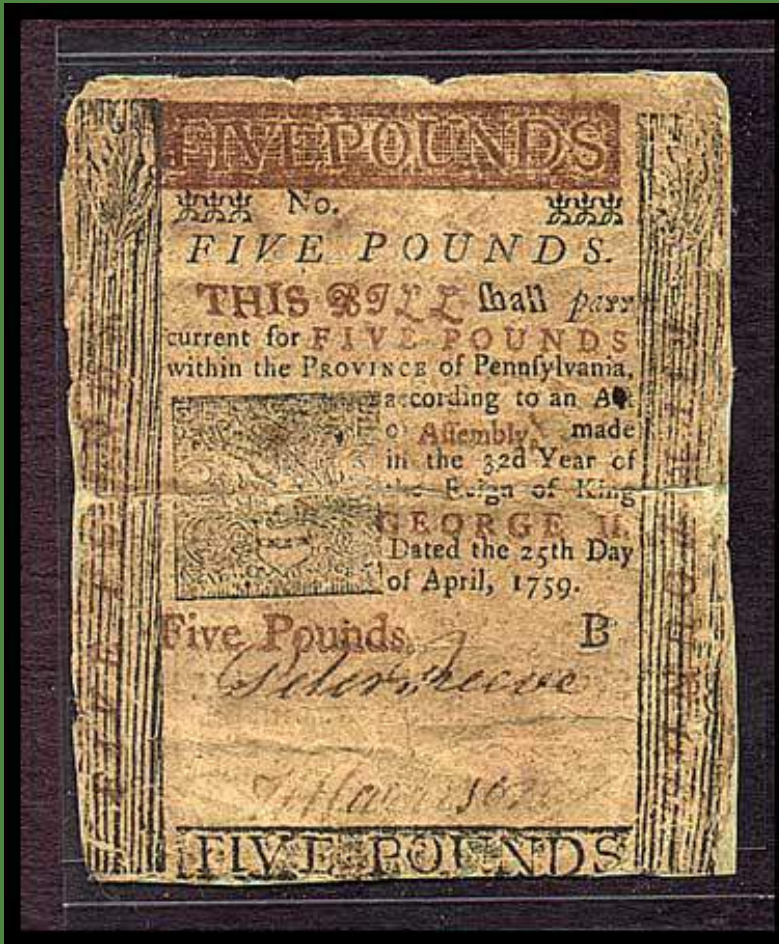


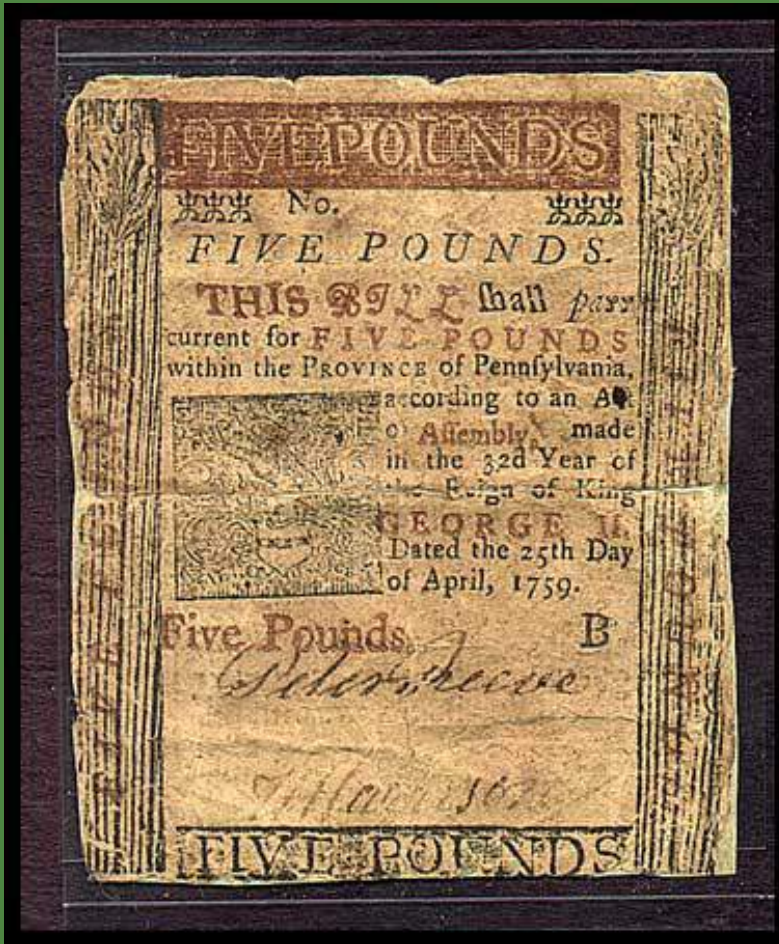
## LEQ: How do governments raise money?



The five pound note (equal to 100 shillings) bears the date April 25, 1759. One shilling equaled 12 pennies. One hundred thousand pounds in legal tender bills were issued on April 25, 1759, to be valid until March 1, 1767. This was later extended until October 15, 1769. The Penn family's coat of arms appears on the front of the bill and a nature print is on the back. Benjamin Franklin and David Hall printed the bills in Philadelphia. The spelling of "Pennsylvania" differs on most of the denominations of the notes, and it is thought that Franklin purposely did this to deter counterfeiting. This image is courtesy of fi.edu.

# LEQ: How do governments raise money?

## Taxes



The five pound note (equal to 100 shillings) bears the date April 25, 1759. One shilling equaled 12 pennies. One hundred thousand pounds in legal tender bills were issued on April 25, 1759, to be valid until March 1, 1767. This was later extended until October 15, 1769. The Penn family's coat of arms appears on the front of the bill and a nature print is on the back. Benjamin Franklin and David Hall printed the bills in Philadelphia. The spelling of "Pennsylvania" differs on most of the denominations of the notes, and it is thought that Franklin purposely did this to deter counterfeiting. This image is courtesy of fi.edu.

# Taxes Basics



*The Bostonians Paying the Excise Man, or "Tarring and Feathering."* This British illustration shows the tarring and feathering of Boston Commissioner of Customs John Malcolm four weeks after the Boston Tea Party in 1773. The men also poured hot tea down Malcolm's throat. A noose hangs from the Liberty Tree, and the Stamp Act is posted upside down. This image is courtesy of learnnc.org.

# Taxes

## Vocabulary



This image is from [wordinfo.info](http://wordinfo.info).

An official announcement from the British government that ended all English colonial settlement west of the Appalachian Mountains.



Boundary between Mississippi River and 49th parallel uncertain due to misconception that source of Mississippi River lay further north

1775

This image shows North American land controlled by Great Britain in 1775. This image is courtesy of Wikimedia Commons.

# Proclamation of 1763

An official announcement from the British government that ended all English colonial settlement west of the Appalachian Mountains.



This image shows North American land controlled by Great Britain in 1775. This image is courtesy of Wikimedia Commons.

To enforce the **Proclamation of 1763**, the British stationed soldiers in frontier forts.



American colonists did not like having to support British troops whose job it was to keep American colonists out of the area west of the Appalachians. This photograph shows Fort King George on the coast of Georgia. This photograph was taken by Robert Housch on April 23, 2011.

## Housing and feeding.



The Quartering Act stated that Great Britain would house its soldiers in American barracks and public houses, but if its soldiers outnumbered the housing available, they were to be quartered “in inns, livery stables, ale houses, victualing houses, and the houses of sellers of wine and houses of persons selling ... (liquor).” This image is courtesy of [landofthebrave.info](http://landofthebrave.info).



# Quartering

Housing and feeding.



The Quartering Act stated that Great Britain would house its soldiers in American barracks and public houses, but if its soldiers outnumbered the housing available, they were to be quartered “in inns, livery stables, ale houses, victualing houses, and the houses of sellers of wine and houses of persons selling ... (liquor).” This image is courtesy of [landofthebrave.info](http://landofthebrave.info).

The **Quartering** Act, passed in 1765, required colonists to pay for quartering, or housing and feeding, British soldiers in their area.



This display shows British soldiers (Scottish Highlanders) at St. Simons, Georgia. This photograph was taken by Robert Housch on April 20, 2011.

A law passed by the British Parliament that forced people to pay tax on items such as newspapers and legal documents.



After tax was paid on an item then the item was stamped to show the tax had been paid. This is a one penny stamp from 1765. This image is courtesy of [historyisfun.org](http://historyisfun.org).

## Stamp Act

A law passed by the British Parliament that forced people to pay tax on items such as newspapers and legal documents.



After tax was paid on an item then the item was stamped to show the tax had been paid. This is a one penny stamp from 1765. This image is courtesy of [historyisfun.org](http://historyisfun.org).

Angry colonial lawyers, merchants, and newspaper printers organized their friends, neighbors, and workers to oppose the **Stamp Act**.



Soon, protests against the hated Stamp Act erupted throughout the colonies. In some cities, crowds rioted in the street and threatened agents of the British government. This image is courtesy of [georgianinfo.galileo.usg.edu](http://georgianinfo.galileo.usg.edu).

A refusal to buy goods or to have dealings with a country or other entity, usually to express disapproval or to force acceptance of certain conditions.



This image shows a reenactment in Williamsburg, Virginia of a merchant who was loyal to the British crown facing rowdy townspeople who do not want him to sell British goods that were taxable. This image is courtesy of Colonial Williamsburg.

## Boycott

A refusal to buy goods or to have dealings with a country or other entity, usually to express disapproval or to force acceptance of certain conditions.



This image shows a reenactment in Williamsburg, Virginia of a merchant who was loyal to the British crown facing rowdy townspeople who do not want him to sell British goods that were taxable. This image is courtesy of Colonial Williamsburg.

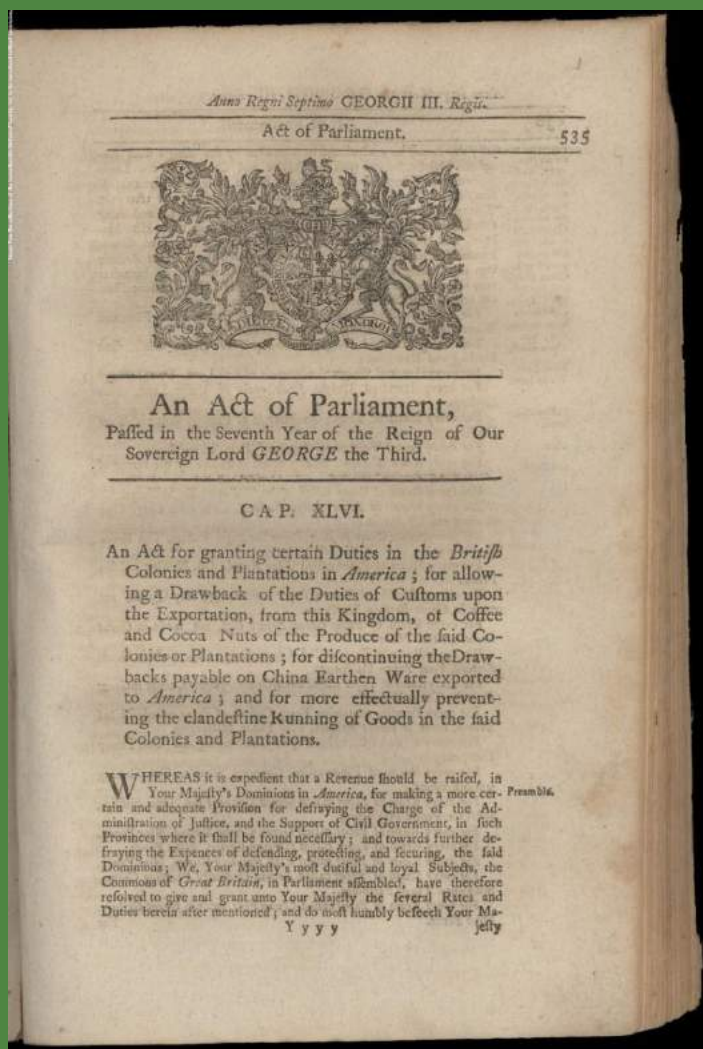
In order to successfully **boycott** British made clothes, some colonial women met at spinning clubs to spin, weave, or knit their own cloth.



Wearing homespun fabric became an important symbol of American resistance against tyranny. These individuals are spinning thread and performing other household chores. This image is courtesy of [freeread.edublogs.org](http://freeread.edublogs.org).



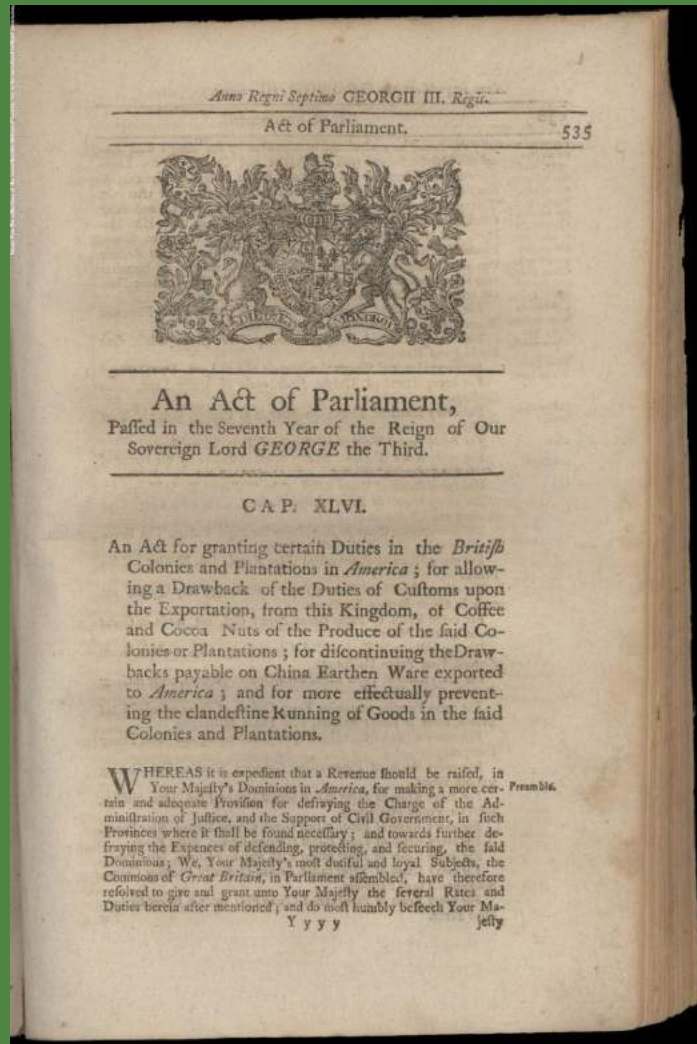
Laws passed by the British Parliament that placed taxes on the following items that came into the American colonies: tea, paper, glass, and paint.



The Townshend Acts were named after the finance official who wrote them. The money raised by the Townshend Acts would be used to pay British colonial officials. This image of one of the Townshend Acts is courtesy of the Massachusetts Historical Society.

# Townshend Acts

Laws passed by the British Parliament that placed taxes on the following items that came into the American colonies: tea, paper, glass, and paint.



The Townshend Acts were named after the finance official who wrote them. The money raised by the Townshend Acts would be used to pay British colonial officials. This image of one of the Townshend Acts is courtesy of the Massachusetts Historical Society.

The most famous of the **Townshend Acts** was the tax placed on tea.



Even after the Townshend Acts were repealed, the tea tax remained to remind the colonists of Parliament's authority, for tea was a very popular drink. This image is courtesy of etsy.com.

Written orders that allowed officials to conduct unrestricted searches for suspected smuggled goods. They were blank search warrants.



This image shows Boston citizen James Otis arguing against writs of assistance before a Massachusetts court in 1761. Otis lost this case, but its result was one more step towards revolution against the British government. This image is courtesy of [popularresistance.org](http://popularresistance.org).

## Writs of Assistance

Written orders that allowed officials to conduct unrestricted searches for suspected smuggled goods. They were blank search warrants.



This image shows Boston citizen James Otis arguing against writs of assistance before a Massachusetts court in 1761. Otis lost this case, but its result was one more step towards revolution against the British government. This image is courtesy of [popularresistance.org](http://popularresistance.org).

With **writs of assistance** (blank search warrants), British officials could enter one's property, take some items, and later write down that those were the items for which they were searching.



A search warrant is a document issued by a judge that enables law enforcement officials to search private and public properties. The search warrant is supposed to detail the items for which law enforcement is searching before they begin their search. This image is courtesy of [galvestonjustice.com](http://galvestonjustice.com).

An organized network for passing along news of British activities to the colonies.



Committees of Correspondence were set up in each of the 13 British colonies. This image is courtesy of Colonial Williamsburg.

## Committees of Correspondence

An organized network for passing along news of British activities to the colonies.



Committees of Correspondence were set up in each of the 13 British colonies. This image is courtesy of Colonial Williamsburg.



In a time when there was not radios or telephones, the **Committees of Correspondence** were an efficient network for passing along news.



In Boston, the Sons of Liberty could organize a big protest like the Boston Tea Party. To have protests such as a boycott of British goods to spread to the other colonies, however, Boston needed the support of the other towns and colonies under British rule. The Committees of Correspondence spread their ideas. This image is courtesy of [paul-revere-heritage.com](http://paul-revere-heritage.com).

# Taxes

## People to Meet



Patrick Henry was a young delegate from the Virginia House of Burgesses. He stated that only a states “general assembly” or legislature or the king had the right to impose taxes, not Parliament. This image is courtesy of [politicalvelcraft.org](http://politicalvelcraft.org).

Native American leader whose leadership against the British convinced the British it was too much trouble to allow British settlers in the Ohio River Valley.



The British issued the Proclamation of 1763 which was designed to keep British settlers east of the Appalachian Mountains. This image, titled "Pontiac in Council," appeared in Benjamin J. Lossing's *Our Country* in 1895. This image is courtesy of ushistoryimages.com.

## Pontiac

Native American leader whose leadership against the British convinced the British it was too much trouble to allow British settlers in the Ohio River Valley.



The British issued the Proclamation of 1763 which was designed to keep British settlers east of the Appalachian Mountains. This image, titled "Pontiac in Council," appeared in Benjamin J. Lossing's *Our Country* in 1895. This image is courtesy of ushistoryimages.com.

Virginia legislator who strongly protested against the Stamp Act and stated that laws to tax Virginians could only be made by the House of Burgesses.



This painting by Peter Rothermel (1817-1895) shows “Patrick Henry Before the Virginia House of Burgesses.” It was created in 1851. This image is courtesy of Wikimedia Commons.


## Patrick Henry

Virginia legislator who strongly protested against the Stamp Act and stated that laws to tax Virginians could only be made by the House of Burgesses.



This painting by Peter Rothenmel (1817-1895) shows “Patrick Henry Before the Virginia House of Burgesses.” It was created in 1851. This image is courtesy of Wikimedia Commons.


Leader of the Sons of Liberty and Boston's Committee of Correspondence who was very influential in America's revolution against Great Britain.



Samuel Adams' (1722-1815) speeches and newsletters warned that Parliament was a threat to American rights and liberties. This portrait of Adams by John Singleton Copley (1738-1815) was created circa 1772. This image is courtesy of Wikimedia Commons.

## Samuel Adams

Leader of the Sons of Liberty and Boston's Committee of Correspondence who was very influential in America's revolution against Great Britain.



Samuel Adams' (1722-1815) speeches and newsletters warned that Parliament was a threat to American rights and liberties. This portrait of Adams by John Singleton Copley (1738-1815) was created circa 1772. This image is courtesy of Wikimedia Commons.



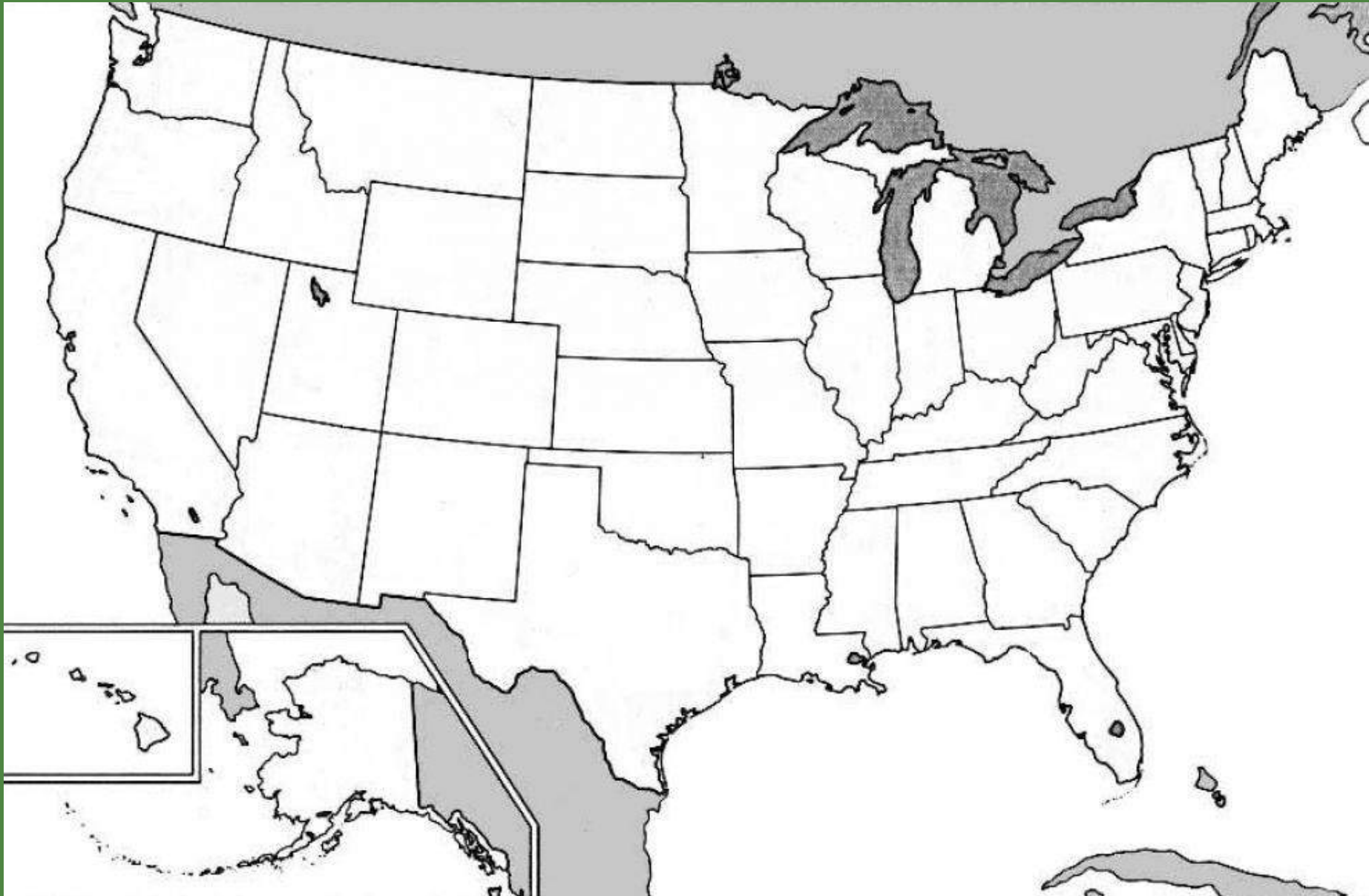
# Taxes Maps



This image shows original 13 colonies that eventually became the first 13 states of the United States. With the exception of Virginia, this map approximates their present boundaries. The image is courtesy of [humanities7.wordpress.com](http://humanities7.wordpress.com).

# Boston

Find Boston on this map of the 50 States of the United States.



This image shows the 50 States of the United States. This image is courtesy of the University of Texas.

# Boston

Find Boston on this map of the 50 States of the United States.



Boston is now colored red. This image shows the 50 States of the United States. This image is courtesy of the University of Texas.

# Fort Detroit/Detroit

Find Detroit on this map of the current United States.



This map shows the present boundaries of the states. The image is courtesy of the University of Texas.

# Fort Detroit/Detroit

Find Detroit on this map of the current United States.



Detroit is now marked by a red dot and the word "Detroit." The image is courtesy of the University of Texas.

# Appalachian Mountains

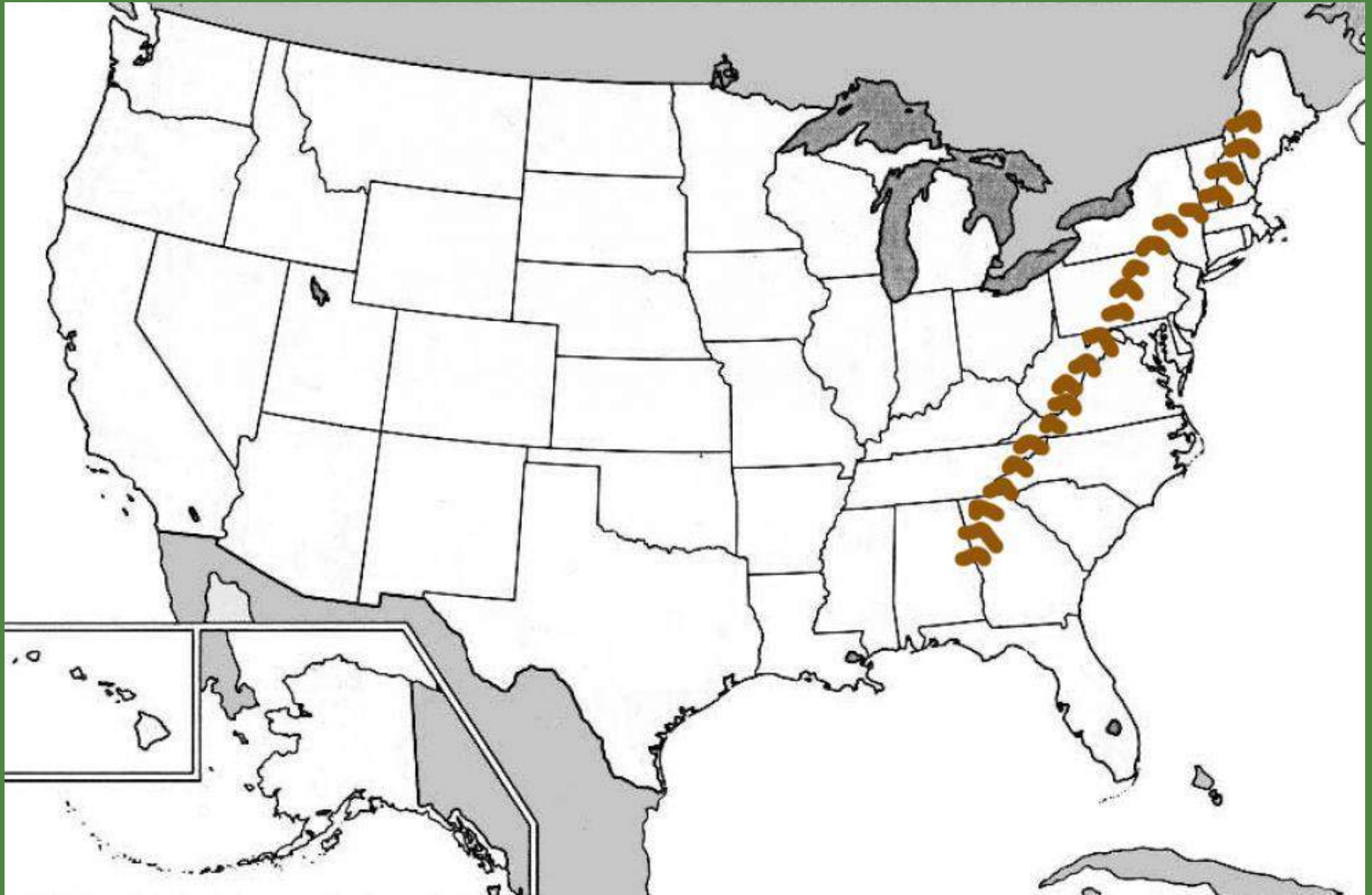
Find the Appalachian Mountains on this map of what is now the United States.



This map shows the present boundaries of the states. This image is courtesy of the University of Texas.

# Appalachian Mountains

Find the Appalachian Mountains on this map of what is now the United States.



This map shows the fine artwork of Mr. Housch in placing brown lines in the approximate area where the Appalachian Mountains are located. This image is courtesy of the University of Texas.

# Great Lakes

Find the Great Lakes on this map of the current United States.



This map shows the present boundaries of the states. The image is courtesy of the University of Texas.



# Great Lakes

Find the Great Lakes on this map of the current United States.



The Great Lakes are now colored blue. The image is courtesy of the University of Texas.

# Lake Huron

Find Lake Huron on this map of the current United States.



This map shows the present boundaries of the states. The image is courtesy of the University of Texas.

# Lake Huron

Find Lake Huron on this map of the current United States.



Lake Huron is now colored blue. The image is courtesy of the University of Texas.

# Lake Superior

Find Lake Superior on this map of the current United States.



This map shows the present boundaries of the states. The image is courtesy of the University of Texas.

# Lake Superior

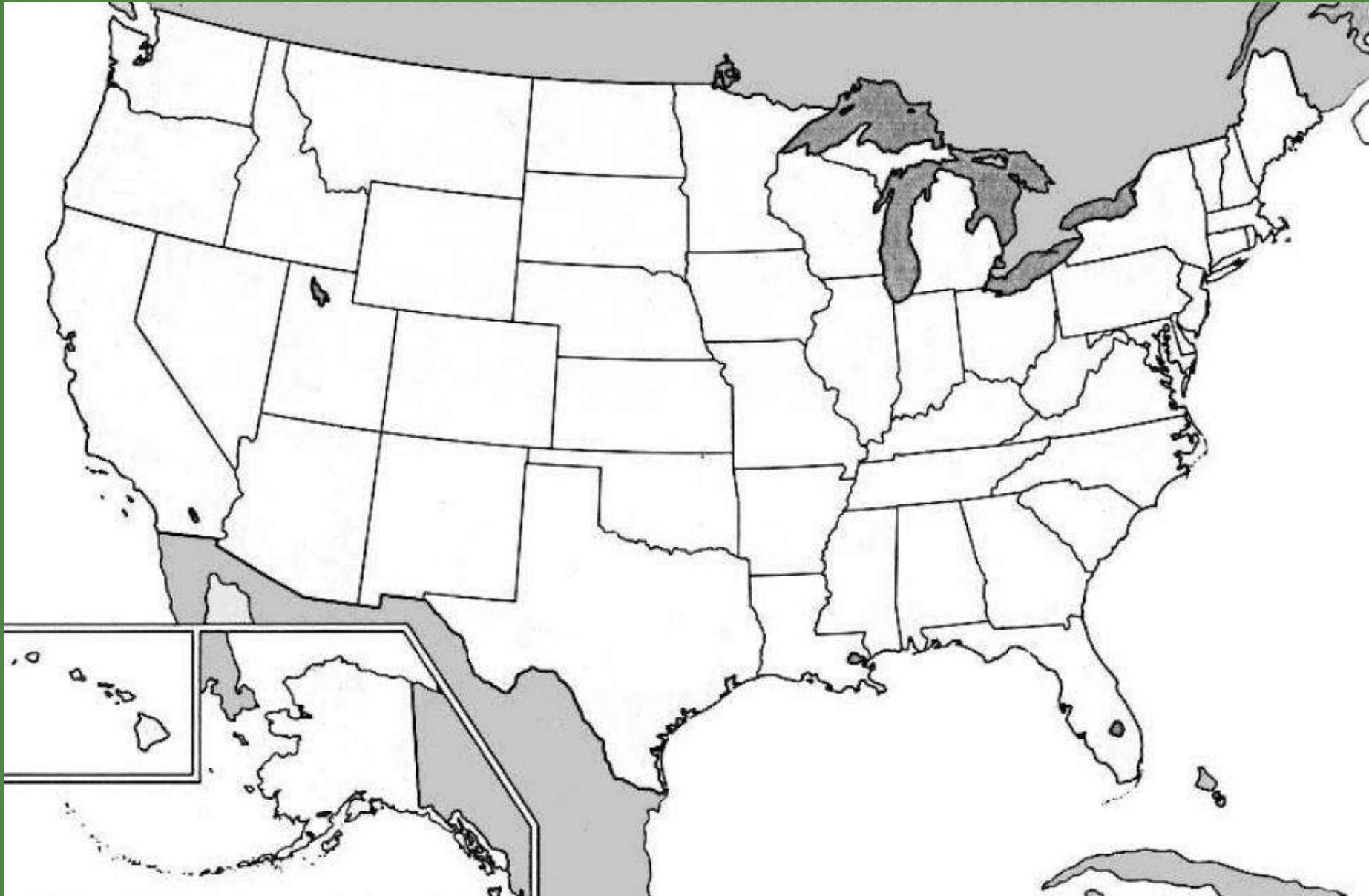
Find Lake Superior on this map of the current United States.



Lake Superior is now colored blue. The image is courtesy of the University of Texas.

# Lake Ontario

Find Lake Ontario on this map of the current United States.



This map shows the present boundaries of the states. The image is courtesy of the University of Texas.

# Lake Ontario

Find Lake Ontario on this map of the current United States.



Lake Ontario is now colored blue. The image is courtesy of the University of Texas.

# Lake Michigan

Find Lake Michigan on this map of the current United States.



This map shows the present boundaries of the states. The image is courtesy of the University of Texas.



# Lake Michigan

Find Lake Michigan on this map of the current United States.



Lake Michigan is now colored blue. The image is courtesy of the University of Texas.

# Lake Erie

Find Lake Erie on this map of the current United States.



This map shows the present boundaries of the states. The image is courtesy of the University of Texas.

# Lake Erie

Find Lake Erie on this map of the current United States.



Lake Erie is now colored blue. The image is courtesy of the University of Texas.

# Ohio River

Find the Ohio River on this map of the United States.



This map shows the present boundaries of the states. The image is courtesy of imageck.com.

# Ohio River

Find the Ohio River on this map of the United States.



The Ohio River is now highlighted in blue. The image is courtesy of imageck.com.

# Mississippi River

Find the Mississippi River on this map of the United States.



This map shows the present boundaries of the states. The image is courtesy of imageck.com.

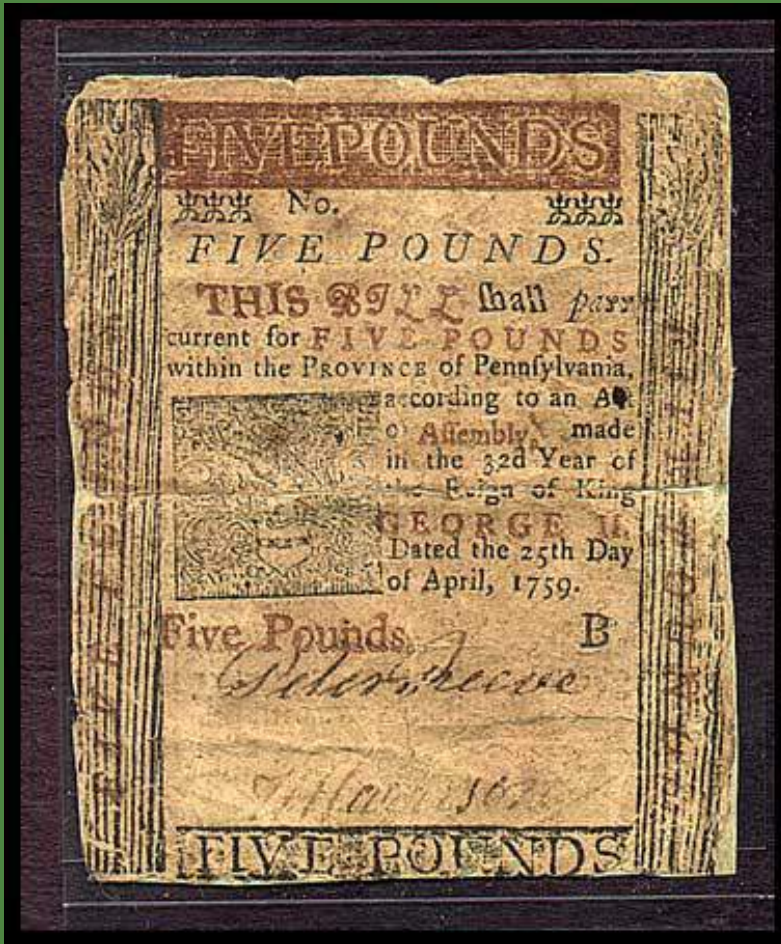
# Mississippi River

Find the Mississippi River on this map of the United States.



The Mississippi River is now highlighted in blue. The image is courtesy of imageck.com.

## LEQ: How do governments raise money?

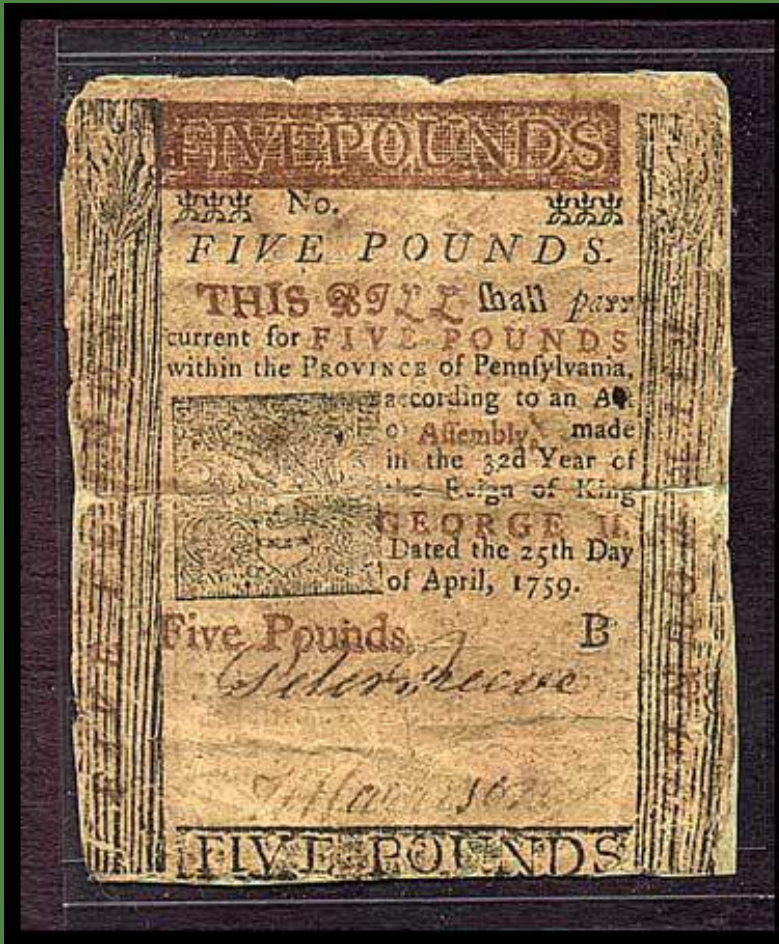


The five pound note (equal to 100 shillings) bears the date April 25, 1759. One shilling equaled 12 pennies. One hundred thousand pounds in legal tender bills were issued on April 25, 1759, to be valid until March 1, 1767. This was later extended until October 15, 1769. The Penn family's coat of arms appears on the front of the bill and a nature print is on the back. Benjamin Franklin and David Hall printed the bills in Philadelphia. The spelling of "Pennsylvania" differs on most of the denominations of the notes, and it is thought that Franklin purposely did this to deter counterfeiting. This image is courtesy of fi.edu.



# LEQ: How do governments raise money?

## Taxes



The five pound note (equal to 100 shillings) bears the date April 25, 1759. One shilling equaled 12 pennies. One hundred thousand pounds in legal tender bills were issued on April 25, 1759, to be valid until March 1, 1767. This was later extended until October 15, 1769. The Penn family's coat of arms appears on the front of the bill and a nature print is on the back. Benjamin Franklin and David Hall printed the bills in Philadelphia. The spelling of "Pennsylvania" differs on most of the denominations of the notes, and it is thought that Franklin purposely did this to deter counterfeiting. This image is courtesy of fi.edu.