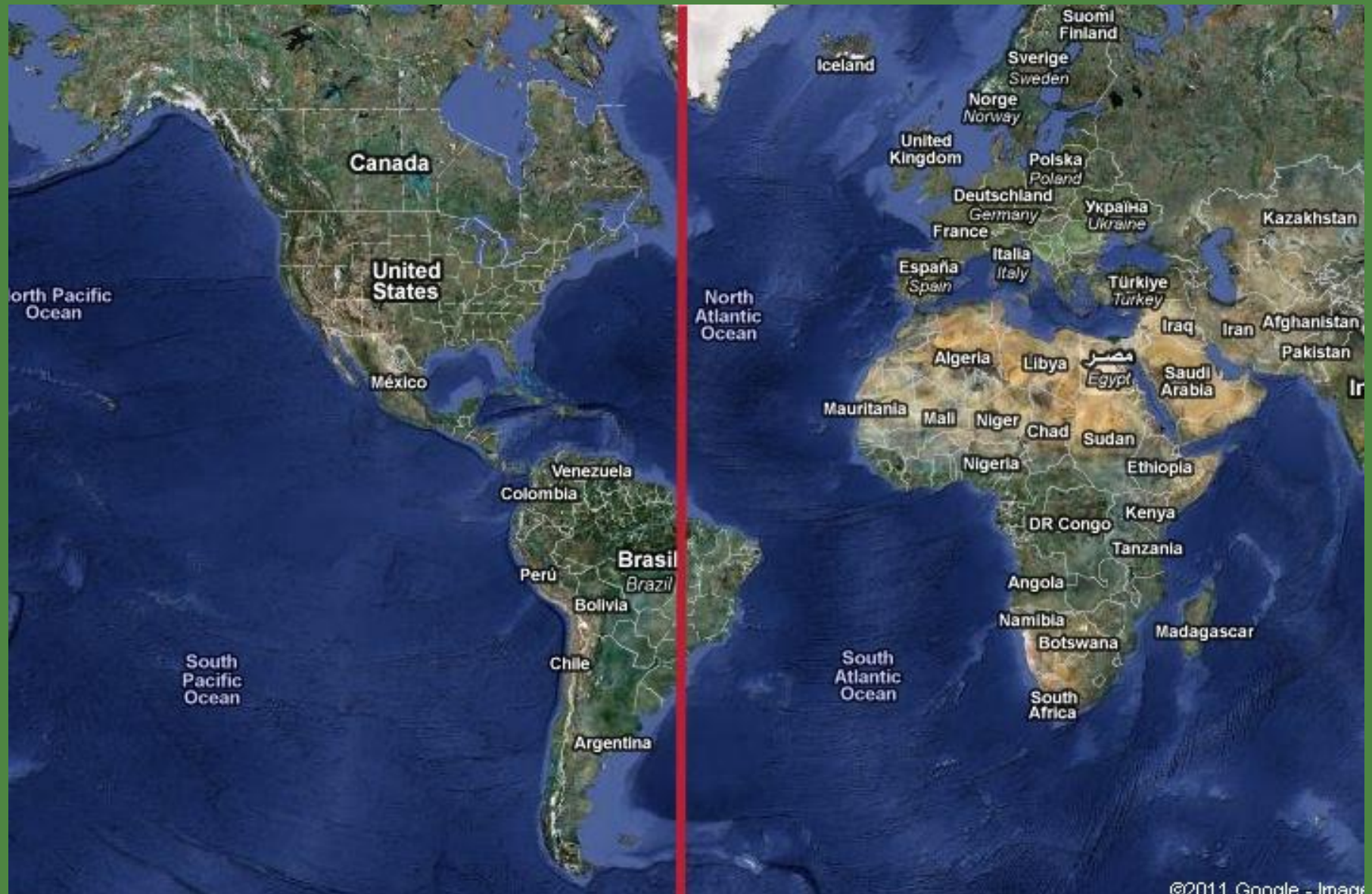


LEQ: What treaty divided Spanish territory in the new world from Portuguese territory?

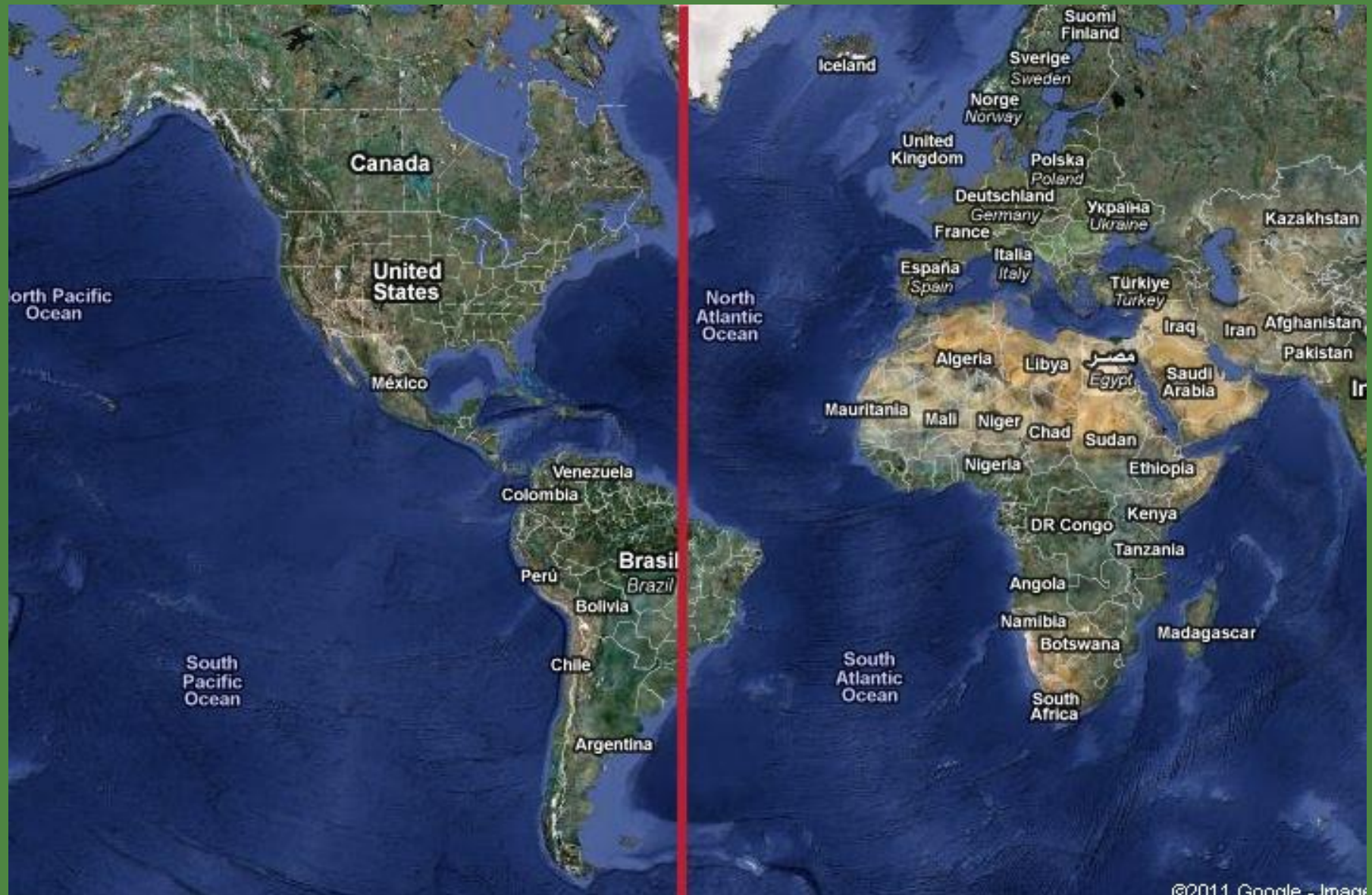


©2011 Google - Imagery

This map shows the voyages of Pedro Cabral in 1500, including when he was blown off course and landed in what is now Brazil. This image is courtesy of Wikimedia Commons.

LEQ: What treaty divided Spanish territory in the new world from Portuguese territory?

Treaty of Tordesillas



©2011 Google - Imagery

This map shows the voyages of Pedro Cabral in 1500, including when he was blown off course and landed in what is now Brazil. This image is courtesy of Wikimedia Commons.

The Spanish Basics



Don Pedro de Alvarado (1485-1541) was a Spanish conquistador and governor of Guatemala. This image was painted in 1550 by Xavier Lopez Medellin and is courtesy of Wikimedia Commons.

The Spanish Vocabulary



This image is from wordinfo.info.

A Spanish or Portuguese adventurer or conqueror of “new” lands.



This image is titled *The Conquistadors Entered Tenochtitlan to the Sounds of Martial Music*. This image was created by Margaret Duncan Coxhead in 1909 for *the Romance of History, Mexico*. This image is courtesy of Wikimedia Commons.

Conquistador

A Spanish or Portuguese adventurer or conqueror of “new” lands.



This image is titled *The Conquistadors Entered Tenochtitlan to the Sounds of Martial Music*. This image was created by Margaret Duncan Coxhead in 1909 for *the Romance of History, Mexico*. This image is courtesy of Wikimedia Commons.

Conquistadors sailed from Europe to the Americas, Africa, and Asia, conquering territory and opening trade routes.



This image shows Diego de Almagro leading the first Spanish expedition into Chile. This event occurred from 1535-1537. This image was painted by Pedro Subercaseaux (1880-1956) in the early 1900s. This image is courtesy of Wikimedia Commons.

The Spanish People to Meet



This painting titled *Columbus before the Queen* shows Christopher Columbus standing before Queen Isabella and King Ferdinand. It was painted in 1843 by Emanuel Gottlieb Leutze and is courtesy of Wikimedia Commons.

Italian who while sailing for Spain ran into the Americas and informed Europe about the “New World” and the possibilities that existed.



This portrait of Christopher Columbus (1450-1506) was painted by Sebastiano del Piombo (circa 1485-1547) in 1519. This image is courtesy of the Metropolitan Museum of Art and of Wikimedia Commons.

Christopher Columbus

Italian who while sailing for Spain ran into the Americas and informed Europe about the “New World” and the possibilities that existed.



This portrait of Christopher Columbus (1450-1506) was painted by Sebastiano del Piombo (circa 1485-1547) in 1519. This image is courtesy of the Metropolitan Museum of Art and of Wikimedia Commons.

Catholic monarchs of Spain whose marriage united their country, and who funded the expedition of Christopher Columbus.



This image is the wedding portrait of King Ferdinand (1452-1516) and Queen Isabella (1451-1504) of Spain. This image, painted circa 1469 is courtesy of Wikimedia Commons.

King Ferdinand and Queen Isabella

Catholic monarchs of Spain whose marriage united their country, and who funded the expedition of Christopher Columbus.



This image is the wedding portrait of King Ferdinand (1452-1516) and Queen Isabella (1451-1504) of Spain. This image, painted circa 1469 is courtesy of Wikimedia Commons.

The Spanish Maps



This map showing the world in the 1500s presents the main Portuguese trade routes in blue and the Spanish oceanic trade routes in white. This view is courtesy of Wikimedia Commons.

Europe

Find the continent of Europe on the map showing the countries of the world.



This map shows many of the countries of the world. This map was made by Petr Dlouhy. The image is courtesy of Wikimedia Commons.

Europe

Find the continent of Europe on the map showing the countries of the world.



Europe is now colored red. This map shows many of the countries of the world. This map was made by Petr Dlouhy. The image is courtesy of Wikimedia Commons.

Spain

Find the country of Spain on the map showing the countries of the world.



This map shows many of the countries of the world. This map was made by Petr Dlouhy. The image is courtesy of Wikimedia Commons.

Spain

Find the country of Spain on the map showing the countries of the world.



Spain is now colored red. This map shows many of the countries of the world. This map was made by Petr Dlouhy. The image is courtesy of Wikimedia Commons.

Portugal

Find the country of Portugal on the map showing the countries of the world.



This map shows many of the countries of the world. This map was made by Petr Dlouhy. The image is courtesy of Wikimedia Commons.

Portugal

Find the country of Portugal on the map showing the countries of the world.



Portugal is now colored red. This map shows many of the countries of the world. This map was made by Petr Dlouhy. The image is courtesy of Wikimedia Commons.

South America

Find the continent of South America on the map showing the countries of the world.



This map shows many of the countries of the world. This map was made by Petr Dlouhy. The image is courtesy of Wikimedia Commons.

South America

Find the continent of South America on the map showing the countries of the world.



South America is now colored red. This map shows many of the countries of the world. This map was made by Petr Dlouhy. The image is courtesy of Wikimedia Commons.

Caribbean

Find the countries of the Caribbean on the map showing the countries of the world.



This map shows many of the countries of the world. This map was made by Petr Dlouhy. The image is courtesy of Wikimedia Commons.

Caribbean

Find the countries of the Caribbean on the map showing the countries of the world.



The countries of the Caribbean are now colored red. This map shows many of the countries of the world. This map was made by Petr Dlouhy. The image is courtesy of Wikimedia Commons.

The Bahamas

Find The Bahamas on the map showing the Caribbean.



This map shows the countries of the Caribbean and of Central America. This image is courtesy of the University of Alabama.

The Bahamas

Find The Bahamas on the map showing the Caribbean.



The Bahamas are now colored red. This map shows the countries of the Caribbean and of Central America. This image is courtesy of the University of Alabama.

Cuba

Find Cuba on the map showing the Caribbean.



This map shows the countries of the Caribbean and of Central America. This image is courtesy of the University of Alabama.

Cuba

Find Cuba on the map showing the Caribbean.



Cuba is now colored red. This map shows the countries of the Caribbean and of Central America. This image is courtesy of the University of Alabama.

Hispaniola (Haiti and Dominican Republic)

Find Hispaniola on the map showing the Caribbean.



This map shows the countries of the Caribbean and of Central America. This image is courtesy of the University of Alabama.

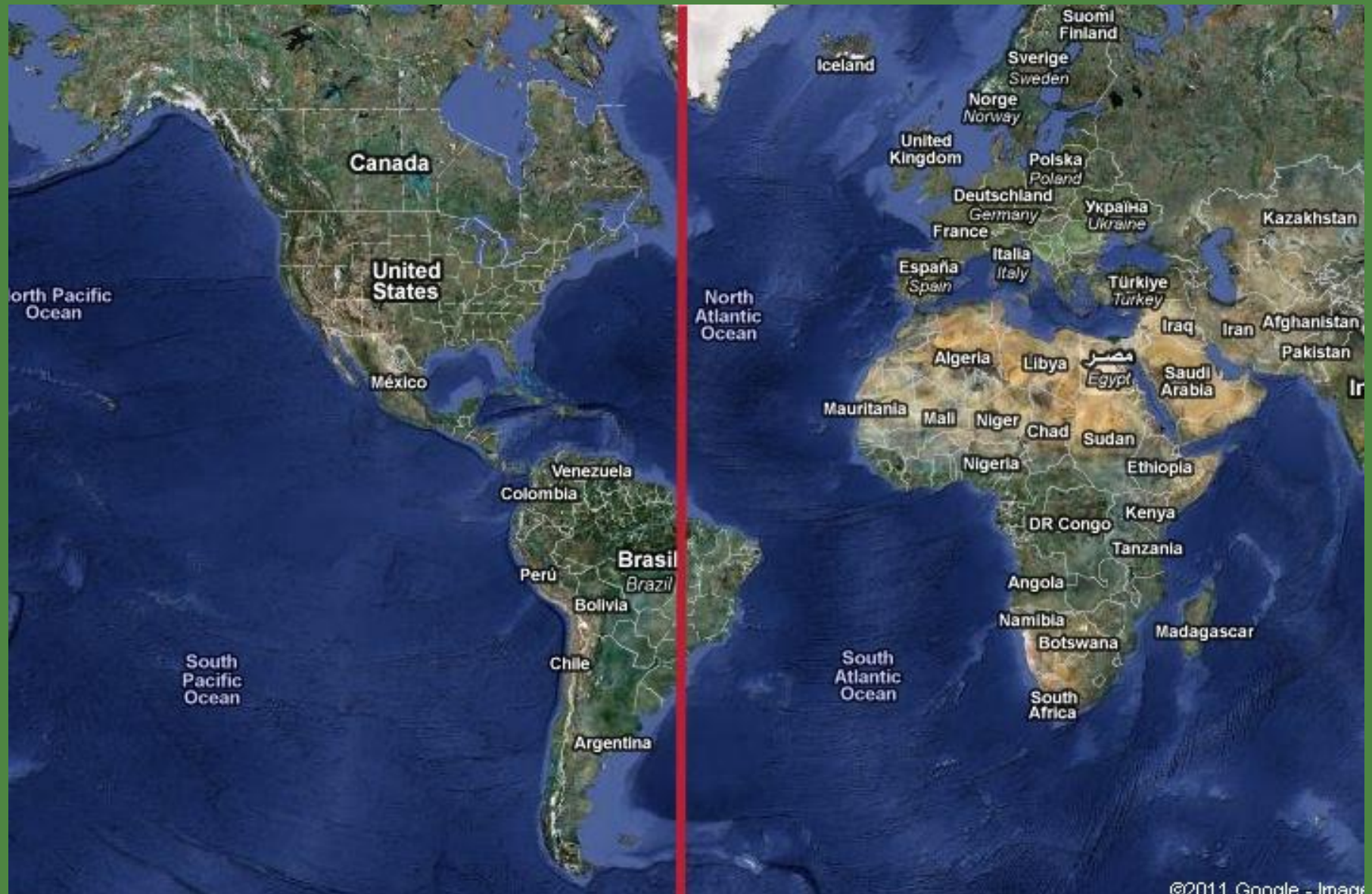
Hispaniola (Haiti and Dominican Republic)

Find Hispaniola on the map showing the Caribbean.



Hispaniola is now colored red. This map shows the countries of the Caribbean and of Central America. This image is courtesy of the University of Alabama.

LEQ: What treaty divided Spanish territory in the new world from Portuguese territory?

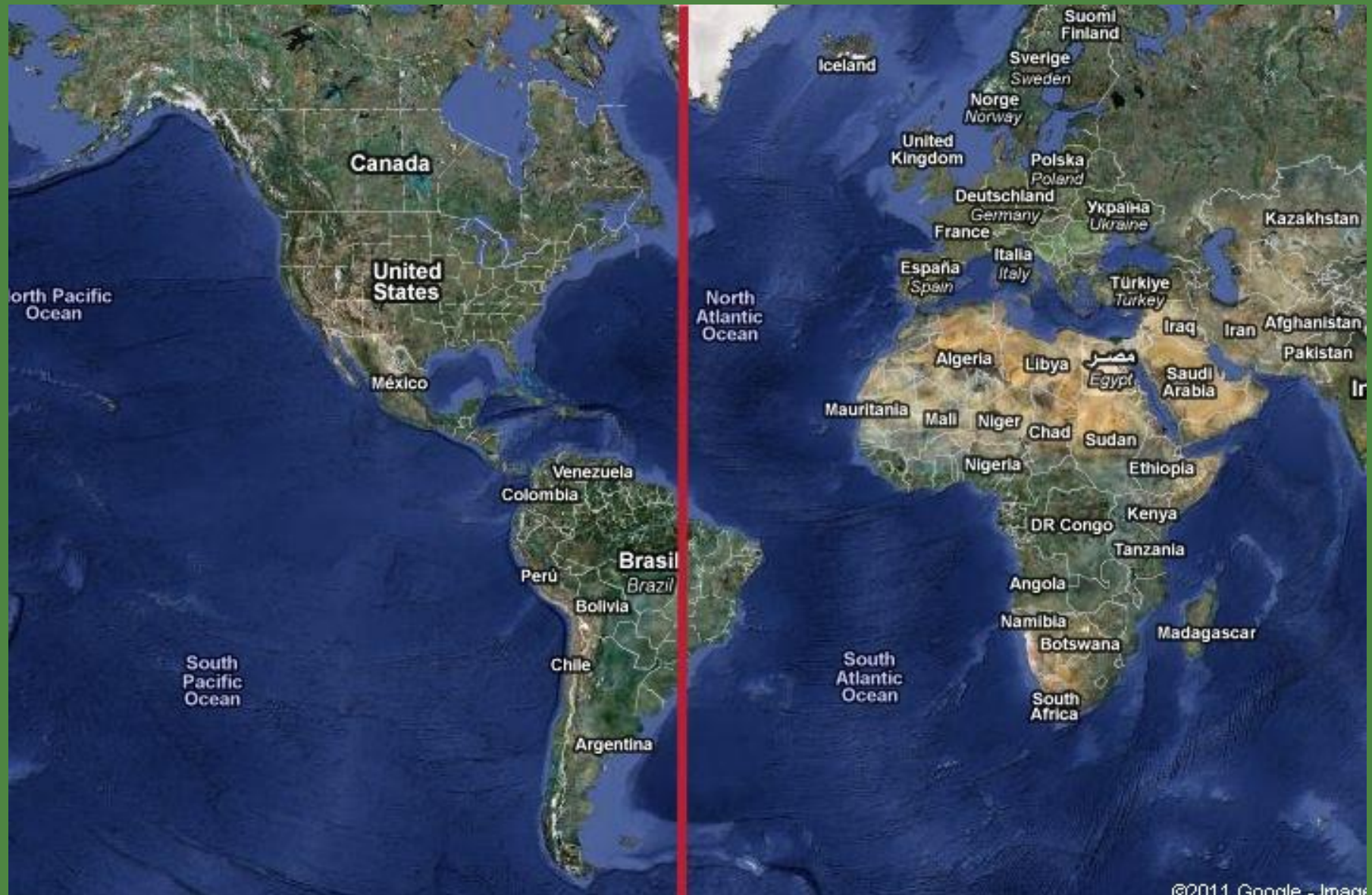


©2011 Google - Imagery

This map shows the voyages of Pedro Cabral in 1500, including when he was blown off course and landed in what is now Brazil. This image is courtesy of Wikimedia Commons.

LEQ: What treaty divided Spanish territory in the new world from Portuguese territory?

Treaty of Tordesillas



This map shows the voyages of Pedro Cabral in 1500, including when he was blown off course and landed in what is now Brazil. This image is courtesy of Wikimedia Commons.