


**LEQ:** Which side did the American colonists support during the French and Indian War?




This painting shows British soldiers trading/communicating with some of their Native American allies. This image is courtesy of glogster.com.



**LEQ:** Which side did the American colonists support during the French and Indian War?

**British**



This painting shows British soldiers trading/communicating with some of their Native American allies. This image is courtesy of glogster.com.

# French and Indian War Basics



George Washington was a Colonel in the Virginia militia during the French and Indian War. This image is courtesy of mountvernon.org.



# French and Indian War Vocabulary



This image is from wordinfo.info.

A war between the British and their colonists and their Native American (Indian) allies and the French and their colonists and their Native American (Indian) allies. The British defeated the French in 1763.



This image shows the death of British General James Wolfe during the Battle of Quebec in 1759. This painting, titled *The Death of General Wolfe* was created by Benjamin West in 1770. This image is courtesy of Wikimedia Commons.



## French and Indian War

A war between the British and their colonists and their Native American (Indian) allies and the French and their colonists and their Native American (Indian) allies. The British defeated the French in 1763.



This image shows the death of British General James Wolfe during the Battle of Quebec in 1759. This painting, titled *The Death of General Wolfe* was created by Benjamin West in 1770. This image is courtesy of Wikimedia Commons.



The **French and Indian War** was part of a larger conflict known as the Seven Years War.



This painting shows the French General, the Marquis de Montcalm who was mortally wounded during the Battle of Quebec in 1759. This painting was created by Louis Bombled. This image is courtesy of Wikimedia Commons.



A powerful Native American alliance in the northeastern part of what is now the United States.



This image shows Red Jacket (circa 1750-1830), a Seneca chief of the Iroquois nation, speaking to a group of fellow Native Americans. This image is titled *The Trial of Red Jacket*. This painting was created by John Mix Stanley (1814-1872) in 1869. This image is located in the Smithsonian American Art Museum. This image is courtesy of Wikimedia Commons.



# Iroquois League

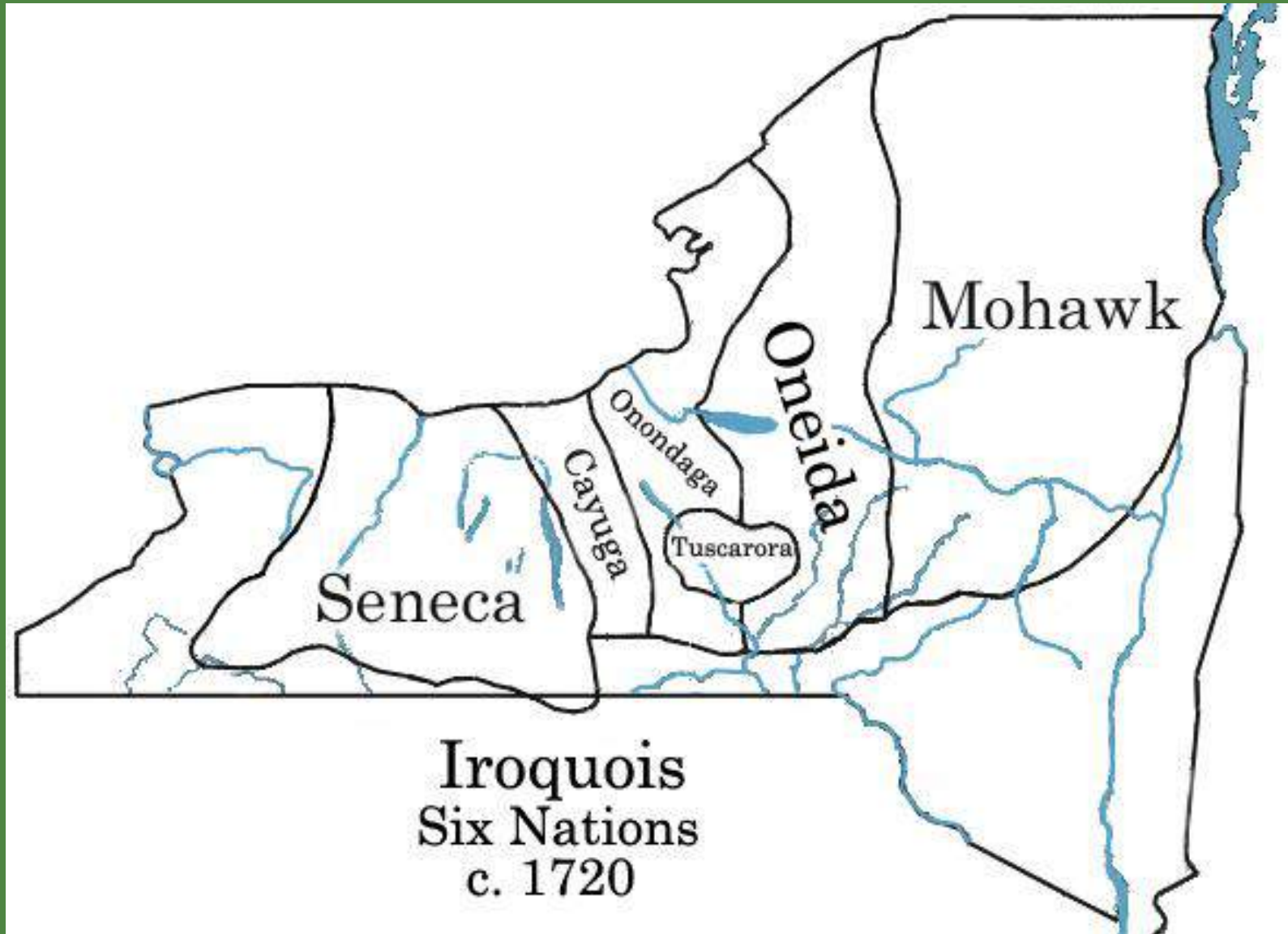
A powerful Native American alliance in the northeastern part of what is now the United States.



This image shows Red Jacket (circa 1750-1830), a Seneca chief of the Iroquois nation, speaking to a group of fellow Native Americans. This image is titled *The Trial of Red Jacket*. This painting was created by John Mix Stanley (1814-1872) in 1869. This image is located in the Smithsonian American Art Museum. This image is courtesy of Wikimedia Commons.



At the time of the French and Indian War the Iroquois League consisted of six nations.



The six nations of the Iroquois League were the Mohawk, the Oneida, the Onondaga, the Tuscarora, the Cayuga, and the Seneca. This image is courtesy of Wikimedia Commons.



A plan proposed by Benjamin Franklin that called for a council of delegates from each colony with a leader appointed by the British king.



Acting for all the colonies, the council would manage relations with Native Americans. It would have the authority to raise and equip an army and navy. To pay for these projects, the council would be able to tax the colonists. This image is courtesy of the Architect of the Capitol.




## Albany Plan of Union

A plan proposed by Benjamin Franklin that called for a council of delegates from each colony with a leader appointed by the British king.



Acting for all the colonies, the council would manage relations with Native Americans. It would have the authority to raise and equip an army and navy. To pay for these projects, the council would be able to tax the colonists. This image is courtesy of the Architect of the Capitol.

The desire to unite the English colonies inspired Benjamin Franklin to create this cartoon, as well as to encourage the **Albany Plan of Union**.



This drawing that appeared in Benjamin Franklin's *Pennsylvania Gazette* in 1754 is widely considered to be the first political cartoon in the English colonies. It was one of the first times that the colonies were encouraged to act together for a common defense. This image is courtesy of state.gov.



An agreement by the British and French in 1763 that officially ended the French and Indian War.



The peace negotiations also involved Spain. Britain had declared war on Spain in 1762 and had taken control of some Spanish possessions. This image shows the king's palace at Versailles, France circa 1760. This image is courtesy of albion-prints.com.



# Treaty of Paris (1763)

An agreement by the British and French in 1763 that officially ended the French and Indian War.



The peace negotiations also involved Spain. Britain had declared war on Spain in 1762 and had taken control of some Spanish possessions. This image shows the king's palace at Versailles, France circa 1760. This image is courtesy of albion-prints.com.



In the **Treaty of Paris (1763)** the French lost possession of most of their land in North America.



France kept only its sugar colonies in the Caribbean and two small fishing islands near Canada. This image is courtesy of sjsapush.com.

To bring items into and out of a country secretly and illegally, and to not pay taxes on those items.



This painting is titled *Sea-Coast Scene, Smugglers*. It was painted by George Robert Morland (1763-1804) in 1793. This image is courtesy of [wikiart.org](https://www.wikiart.org).



# Smuggle

To bring items into and out of a country secretly and illegally, and to not pay taxes on those items.



This painting is titled *Sea-Coast Scene, Smugglers*. It was painted by George Robert Morland (1763-1804) in 1793. This image is courtesy of [wikiart.org](https://www.wikiart.org).

In the 1700s the items most frequently **smuggled** were liquors, tea, tobacco, and slaves.



This painting is titled *The Smugglers*. It was painted by George Robert Morland (1763-1804) in 1792. This image is courtesy of [fineartamerica.com](http://fineartamerica.com).



A government official sent to represent his/her country in another country.



This painting shows the Ambassador from Persia presenting himself to French King Louis XIV in 1715. This image is titled *Ambassade Perse aupres de Louis XIV, 19 fevrier 1715*. It was painted by Antoine Coypel (1661-1722) in 1715. This image is courtesy of Wikimedia Commons.



# Ambassador

A government official sent to represent his/her country in another country.



This painting shows the Ambassador from Persia presenting himself to French King Louis XIV in 1715. This image is titled *Ambassade Perse aupres de Louis XIV, 19 fevrier 1715*. It was painted by Antoine Coypel (1661-1722) in 1715. This image is courtesy of Wikimedia Commons.



Ambassadors can either live in the country to which they were assigned, or they can be sent for a special negotiation or temporary assignment.




This painting is titled *The Ambassadors*. It depicts the French Ambassador to England on the left, and a French Bishop on the right. It was painted by Hans Holbein the Younger (1497/1498-1543) in 1533. This image is courtesy of fineartamerica.com.



# French and Indian War

## People to Meet



The French were less racist than the British and French fur trappers often had Native American women as their wives. This image is courtesy of [texasbeyondhistory.net](http://texasbeyondhistory.net).



Virginia militia officer whose actions helped to start the French and Indian War.



This image by Charles Wilson Peale, painted in 1772, is the earliest known portrait of Washington. It shows him in the uniform of the Virginia militia. This image is courtesy of Wikimedia Commons.

## George Washington

Virginia militia officer whose actions helped to start the French and Indian War.



This image by Charles Wilson Peale, painted in 1772, is the earliest known portrait of Washington. It shows him in the uniform of the Virginia militia. This image is courtesy of Wikimedia Commons.



British general who led an expedition into what is now western Pennsylvania.  
His soldiers were surprised by the French and Indians and he was killed.



This is possibly a portrait of Edward Braddock (1695-1755). No image of Braddock prior to his death is definitely known to exist. This image is courtesy of [fineartamerica.com](http://fineartamerica.com).



## Edward Braddock

British general who led an expedition into what is now western Pennsylvania. His soldiers were surprised by the French and Indians and he was killed.



This is possibly a portrait of Edward Braddock (1695-1755). No image of Braddock prior to his death is definitely known to exist. This image is courtesy of [fineartamerica.com](http://fineartamerica.com).



British Prime Minister who decided that the Seven Years War would be won or lost in North America and concentrated British forces in North America.



William Pitt (1708-1778) became focused on defeating France during the Seven Years War. This image by Richard Brompton (1734-1783) was painted in 1772. This image hangs in London's National Portrait Gallery. This image is courtesy of Wikimedia Commons.

## William Pitt

British Prime Minister who decided that the Seven Years War would be won or lost in North America and concentrated British forces in North America.



William Pitt (1708-1778) became focused on defeating France during the Seven Years War. This image by Richard Brompton (1734-1783) was painted in 1772. This image hangs in London's National Portrait Gallery. This image is courtesy of Wikimedia Commons.



British general whose victory at Quebec was very important in the British winning the French and Indian War and the Seven Years War.



Major General James Wolfe (1727-1759) was killed at the Battle of Quebec. This painting was created by Joseph Highmore (1692-1780) after Wolfe's death, circa 1760-1780. This image is courtesy of Wikimedia Commons.

## James Wolfe


British general whose victory at Quebec was very important in the British winning the French and Indian War and the Seven Years War.



Major General James Wolfe (1727-1759) was killed at the Battle of Quebec. This painting was created by Joseph Highmore (1692-1780) after Wolfe's death, circa 1760-1780. This image is courtesy of Wikimedia Commons.




French commander at the Battle of Quebec who led his soldiers from behind the stone walls of Quebec onto the Plains of Abraham where they were defeated by the British.



Louis-Joseph de Montcalm-Gozon, Marquis de Saint-Veran (1712-1759) was killed at the Battle of Quebec. This image was created by Antoine Sergent dit Sergent-Marceau (1751-1847) in 1790. This image is courtesy of the Library of Congress and of Wikimedia Commons.

## Marquis de Montcalm

French commander at the Battle of Quebec who led his soldiers from behind the stone walls of Quebec onto the Plains of Abraham where they were defeated by the British.



Louis-Joseph de Montcalm-Gozon, Marquis de Saint-Veran (1712-1759) was killed at the Battle of Quebec. This image was created by Antoine Sergent dit Sergent-Marceau (1751-1847) in 1790. This image is courtesy of the Library of Congress and of Wikimedia Commons.



# French and Indian War

## Maps



This image shows some of the major actions in western Pennsylvania during the French and Indian War. The image is courtesy of [fortedwards.org](http://fortedwards.org).



This image shows North America in 1750. This map was created by Rene Chartrand in 2010. The image is courtesy of Wikimedia Commons.



# New Spain

What is colored “Orange” on this map: English Colonies, New France, or New Spain?



This image shows North America in 1750. This map was created by Rene Chartrand in 2010. The image is courtesy of Wikimedia Commons.

Pink

What is colored “Pink” on this map: English Colonies, New France, or New Spain?



This image shows North America in 1750. This map was created by Rene Chartrand in 2010. The image is courtesy of Wikimedia Commons.



# English Colonies

What is colored “Pink” on this map: English Colonies, New France, or New Spain?



This image shows North America in 1750. This map was created by Rene Chartrand in 2010. The image is courtesy of Wikimedia Commons.

## Blue

What is colored “Blue” on this map: English Colonies, New France, or New Spain?



This image shows North America in 1750. This map was created by Rene Chartrand in 2010. The image is courtesy of Wikimedia Commons.



# New France

What is colored “Blue” on this map: English Colonies, New France, or New Spain?



This image shows North America in 1750. This map was created by Rene Chartrand in 2010. The image is courtesy of Wikimedia Commons.

# Great Lakes

Find the Great Lakes on this map of the current United States.



This map shows the present boundaries of the states. The image is courtesy of the University of Texas.



# Great Lakes

Find the Great Lakes on this map of the current United States.



The Great Lakes are now colored blue. The image is courtesy of the University of Texas.

# Lake Huron

Find Lake Huron on this map of the current United States.



This map shows the present boundaries of the states. The image is courtesy of the University of Texas.



# Lake Huron

Find Lake Huron on this map of the current United States.



Lake Huron is now colored blue. The image is courtesy of the University of Texas.

# Lake Superior

Find Lake Superior on this map of the current United States.



This map shows the present boundaries of the states. The image is courtesy of the University of Texas.



# Lake Superior

Find Lake Superior on this map of the current United States.



Lake Superior is now colored blue. The image is courtesy of the University of Texas.

# Lake Ontario

Find Lake Ontario on this map of the current United States.



This map shows the present boundaries of the states. The image is courtesy of the University of Texas.



# Lake Ontario

Find Lake Ontario on this map of the current United States.



Lake Ontario is now colored blue. The image is courtesy of the University of Texas.

# Lake Michigan

Find Lake Michigan on this map of the current United States.



This map shows the present boundaries of the states. The image is courtesy of the University of Texas.



# Lake Michigan

Find Lake Michigan on this map of the current United States.



Lake Michigan is now colored blue. The image is courtesy of the University of Texas.

# Lake Erie

Find Lake Erie on this map of the current United States.



This map shows the present boundaries of the states. The image is courtesy of the University of Texas.



# Lake Erie

Find Lake Erie on this map of the current United States.



Lake Erie is now colored blue. The image is courtesy of the University of Texas.

# St. Lawrence River

Find the St. Lawrence River on this map of the United States



This map shows the present boundaries of the states. The image is courtesy of the University of Texas.



# St. Lawrence River

Find the St. Lawrence River on this map of the United States



The St. Lawrence River is now colored blue. The image is courtesy of the University of Texas.

# Ohio River

Find the Ohio River on this map of the United States.



This map shows the present boundaries of the states. The image is courtesy of imageck.com.



# Ohio River

Find the Ohio River on this map of the United States.



The Ohio River is now highlighted in blue. The image is courtesy of imageck.com.

# Mississippi River

Find the Mississippi River on this map of the United States.



This map shows the present boundaries of the states. The image is courtesy of imageck.com.



# Mississippi River

Find the Mississippi River on this map of the United States.



The Mississippi River is now highlighted in blue. The image is courtesy of imageck.com.

# Appalachian Mountains

Find the Appalachian Mountains on this map of what is now the United States.

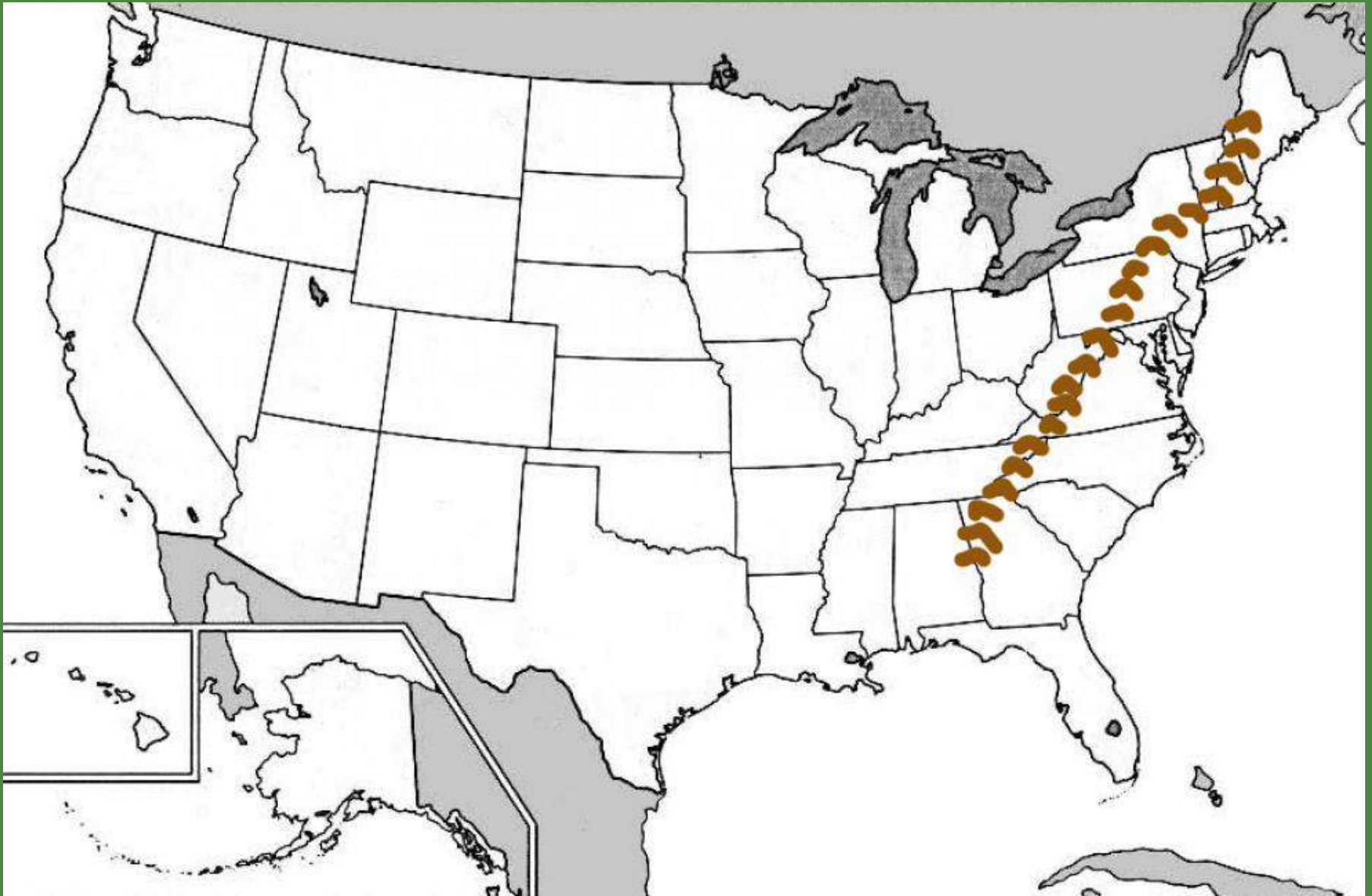


This map shows the present boundaries of the states. This image is courtesy of the University of Texas.



# Appalachian Mountains

Find the Appalachian Mountains on this map of what is now the United States.



This map shows the fine artwork of Mr. Housch in placing brown lines in the approximate area where the Appalachian Mountains are located. This image is courtesy of the University of Texas.

# Quebec

Find Quebec on this map of the current United States.



This map shows the present boundaries of the states. The image is courtesy of the University of Texas.



# Quebec

Find Quebec on this map of the current United States.



Quebec is now marked by a red dot and the word "Quebec." The image is courtesy of the University of Texas.

## Fort Duquesne/Pittsburgh

Find Fort Duquesne/Pittsburgh on this map of the current United States.



This map shows the present boundaries of the states. The image is courtesy of the University of Texas.




# Fort Duquesne/Pittsburgh

Find Fort Duquesne/Pittsburgh on this map of the current United States.



Fort Duquesne/Pittsburgh is now marked by a red dot and the word "Pittsburgh." The image is courtesy of the University of Texas.

**LEQ:** Which side did the American colonists support during the French and Indian War?




This painting shows British soldiers trading/communicating with some of their Native American allies. This image is courtesy of glogster.com.



**LEQ:** Which side did the American colonists support during the French and Indian War?

**British**



This painting shows British soldiers trading/communicating with some of their Native American allies. This image is courtesy of glogster.com.