

LEQ: What was the name of the large fur trading area established by the French in North America?



This map shows the area of New France circa 1645 colored blue. In red are the English colonies. This image is courtesy of Parks Canada.

LEQ: What was the name of the large fur trading area established by the French in North America?

New France



This map shows the area of New France circa 1645 colored blue. In red are the English colonies. This image is courtesy of Parks Canada.

The French Basics



This image shows the Grand Royal Coat of Arms of the Kingdom of France. This image is courtesy of Wikimedia Commons.

The French Vocabulary



This image is from wordinfo.info.

One who challenges the teachings of an established church.



This image shows the burning of heretics to the Catholic Church by King Philip II of France in 1210. This image was created by Jean Fouquet circa 1457. This image is courtesy of Wikimedia Commons.

Heretic

One who challenges the teachings of an established church.



This image shows the burning of heretics to the Catholic Church by King Philip II of France in 1210. This image was created by Jean Fouquet circa 1457. This image is courtesy of Wikimedia Commons.

Spanish soldiers and sailors, who were Catholic, massacred French Protestants, whom they considered to be **heretics**, in Florida.



Spanish soldiers under Pedro Menendez de Aviles marched from St. Augustine, Florida to Fort Caroline near present day Jacksonville, Florida. The fort was lightly defended and the Spanish killed 130 civilians and soldiers. They spared the women and children. The fort was lightly defended because most of the French had sailed to attack the Spanish in St. Augustine. The French ships were caught in a storm and wrecked below St. Augustine. There the Spanish captured them and killed them on the beach because they were Protestants. This place is still known as Matanzas, or “slaughters” in Spanish. This image is courtesy of the National Park Service.

The French People to Meet



This image shows French colonists at Fort Caroline. Fort Caroline was located near present-day Jacksonville, Florida. It was in existence from 1564-1565. This image is courtesy of the National Park Service.

Italian navigator and explorer, who while sailing for France in 1524 claimed the Atlantic Coast from Newfoundland to North Carolina.



*GIOVANNI DI PIER ANDREA DI
PIERILIO FIOR. GRAN CAPIT.
IL RE. CRISTIANISSIMO
E DISCOPRITORE
nato circa il MCDLXXV.
Dedicato al merito sing. dell' Ill. e Rev. Sig. Lodovico da Verrazano
Patrizio, e Canonico Fiorentino signato del Med.
Presso del Quadro Originale in Tela esistente presso la sud. Nobil. Famiglia.*

*BERNARDO DA FERRAZZANO
COMANDANTE IN MARE PER
FRANCESCO PRIMO,
DELLA NUOVA FRANZIA.
morto nel MDLXXV.*

Giovanni da Verrazano or Verrazzano (1485-1528) is believed to have been born in Florence, Italy. He sailed for King Francis I of France. This image is courtesy of Wikimedia Commons.

Giovanni da Verrazano

Italian navigator and explorer, who while sailing for France in 1524 claimed the Atlantic Coast from Newfoundland to North Carolina.



*GIOVANNI DI PIER ANDREA DI
PIERILIO FIOR. GRAN CAPIT.
IL RE. CRISTIANISSIMO
E DISCOPRITORE
nato circa il MCDLXXV.
Dedicato al merito sing. dell' Ill. e Rev. Sig. Lodovico da Verrazano
Patrizio, e Canonico Fiorentino signato del Med.
Presso del Quadro Originale in Tela esistente presso la sudd. Nobil. Famiglia.*

*BERNARDO DA FERRAZZANO
COMANDANTE IN MARE PER
FRANCESCO PRIMO,
DELLA NUOVA FRANZIA.
morto nel MDLXXV.*

Giovanni da Verrazano or Verrazzano (1485-1528) is believed to have been born in Florence, Italy. He sailed for King Francis I of France. This image is courtesy of Wikimedia Commons.

The “Father of New France” who founded Quebec.



Samuel de Champlain (1574-1635) was born in La Rochelle, France, and came from a family of sailors. This is the only contemporary likeness of Samuel de Champlain. It is a self portrait for a book he wrote about his travels (titled *Voyages*) in 1613. This image is courtesy of Wikimedia Commons.

Samuel de Champlain

The “Father of New France” who founded Quebec.



Samuel de Champlain (1574-1635) was born in La Rochelle, France, and came from a family of sailors. This is the only contemporary likeness of Samuel de Champlain. It is a self portrait for a book he wrote about his travels (titled *Voyages*) in 1613. This image is courtesy of Wikimedia Commons.

The French Maps



This map shows Verrazano's voyage for France in 1524. This image is courtesy of Wikimedia Commons.

Europe

Find the continent of Europe on the map showing the countries of the world.



This map shows many of the countries of the world. This map was made by Petr Dlouhy. The image is courtesy of Wikimedia Commons.

Europe

Find the continent of Europe on the map showing the countries of the world.



Europe is now colored red. This map shows many of the countries of the world. This map was made by Petr Dlouhy. The image is courtesy of Wikimedia Commons.

France

Find France on the map showing the countries of the world.



This map shows many of the countries of the world. This map was made by Petr Dlouhy. The image is courtesy of Wikimedia Commons.

France

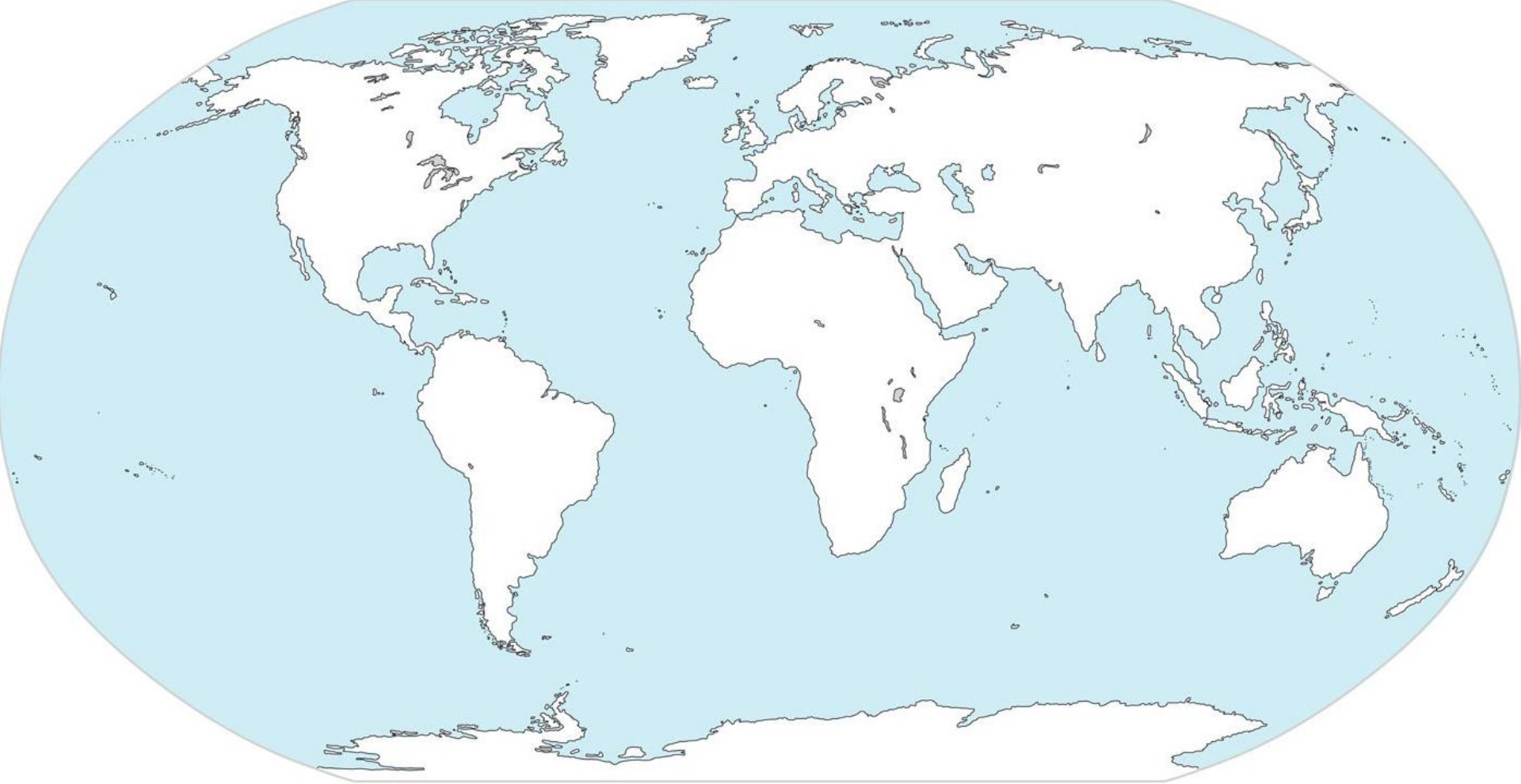
Find France on the map showing the countries of the world.



France is now colored red. This map shows many of the countries of the world. This map was made by Petr Dlouhy. The image is courtesy of Wikimedia Commons.

North America

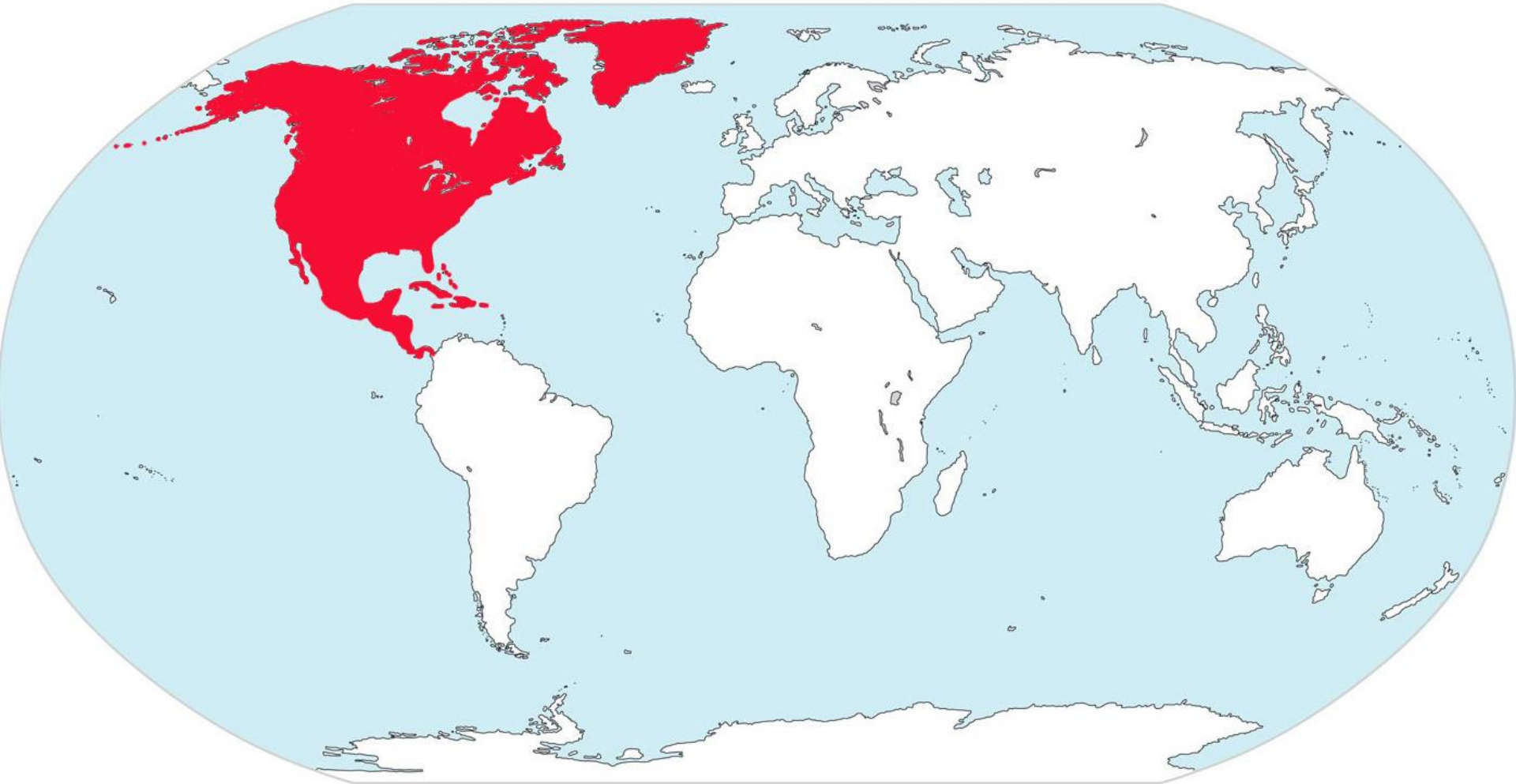
Find the continent of North America on the map showing the continents of the world.



This map shows the seven continents. The image is courtesy of vecteezy.com.

North America

Find the continent of North America on the map showing the continents of the world.



North America is now colored red. This map shows the seven continents. The image is courtesy of vecteezy.com.

Canada

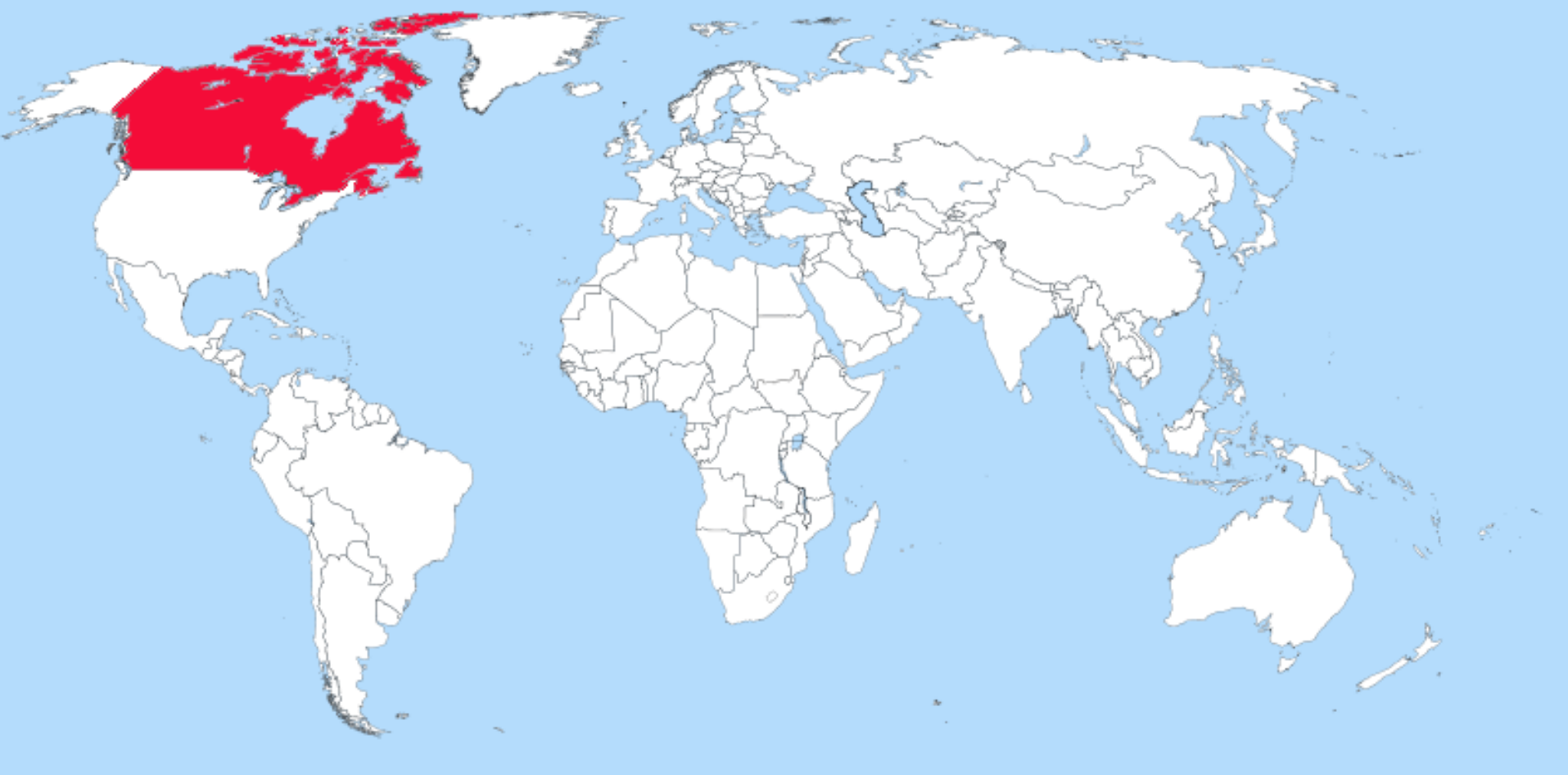
Find Canada on the map showing the countries of the world.



This map shows many of the countries of the world. This map was made by Petr Dlouhy. The image is courtesy of Wikimedia Commons.

Canada

Find Canada on the map showing the countries of the world.



Canada is now colored red. This map shows many of the countries of the world. This map was made by Petr Dlouhy. The image is courtesy of Wikimedia Commons.

Blue

What is colored “Blue” on this map: English Colonies, New France, or New Spain?



This image shows North America in 1750. This map was created by Rene Chartrand in 2010. The image is courtesy of Wikimedia Commons.

New France

What is colored “Blue” on this map: English Colonies, New France, or New Spain?



This image shows North America in 1750. This map was created by Rene Chartrand in 2010. The image is courtesy of Wikimedia Commons.

Fort Caroline (near what is now Jacksonville, Florida)

Find Fort Caroline on this map of the current United States.



This map shows the present boundaries of the states. The image is courtesy of the University of Texas.

Fort Caroline (near what is now Jacksonville, Florida)

Find Fort Caroline on this map of the current United States.



Fort Caroline is now marked by a red dot and the words "Fort Caroline." The image is courtesy of the University of Texas.

Nova Scotia

Find the province of Nova Scotia on this map of the United States and Canada.



This map shows the provinces of Canada and the states of the United States. The image is courtesy of buzzquotes.com.

Nova Scotia

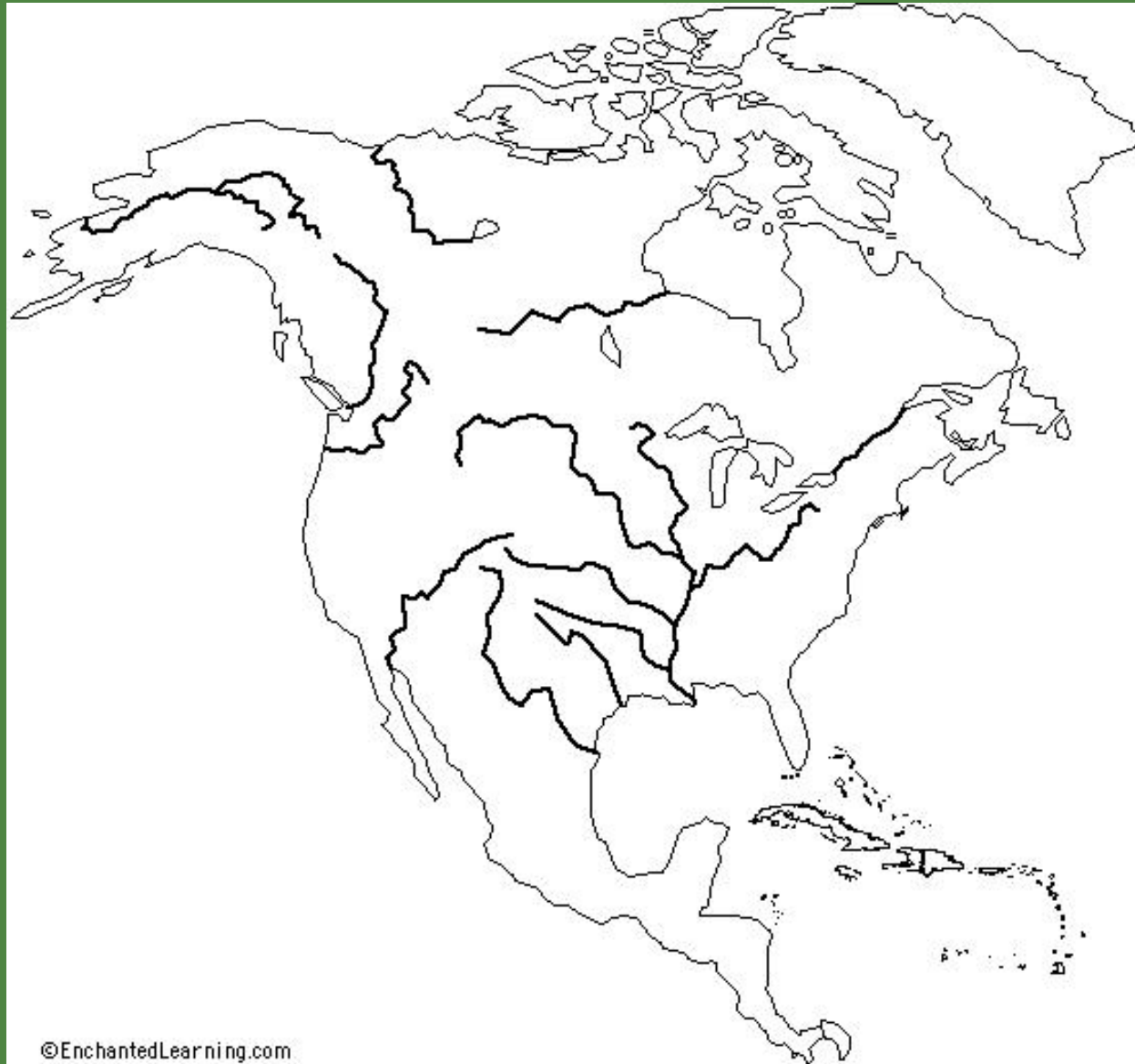
Find the province of Nova Scotia on this map of the United States and Canada.



Nova Scotia is now highlighted in red. This map shows the provinces of Canada and the states of the United States. The image is courtesy of buzzquotes.com.

Quebec

Find the city of Quebec on this map of North America

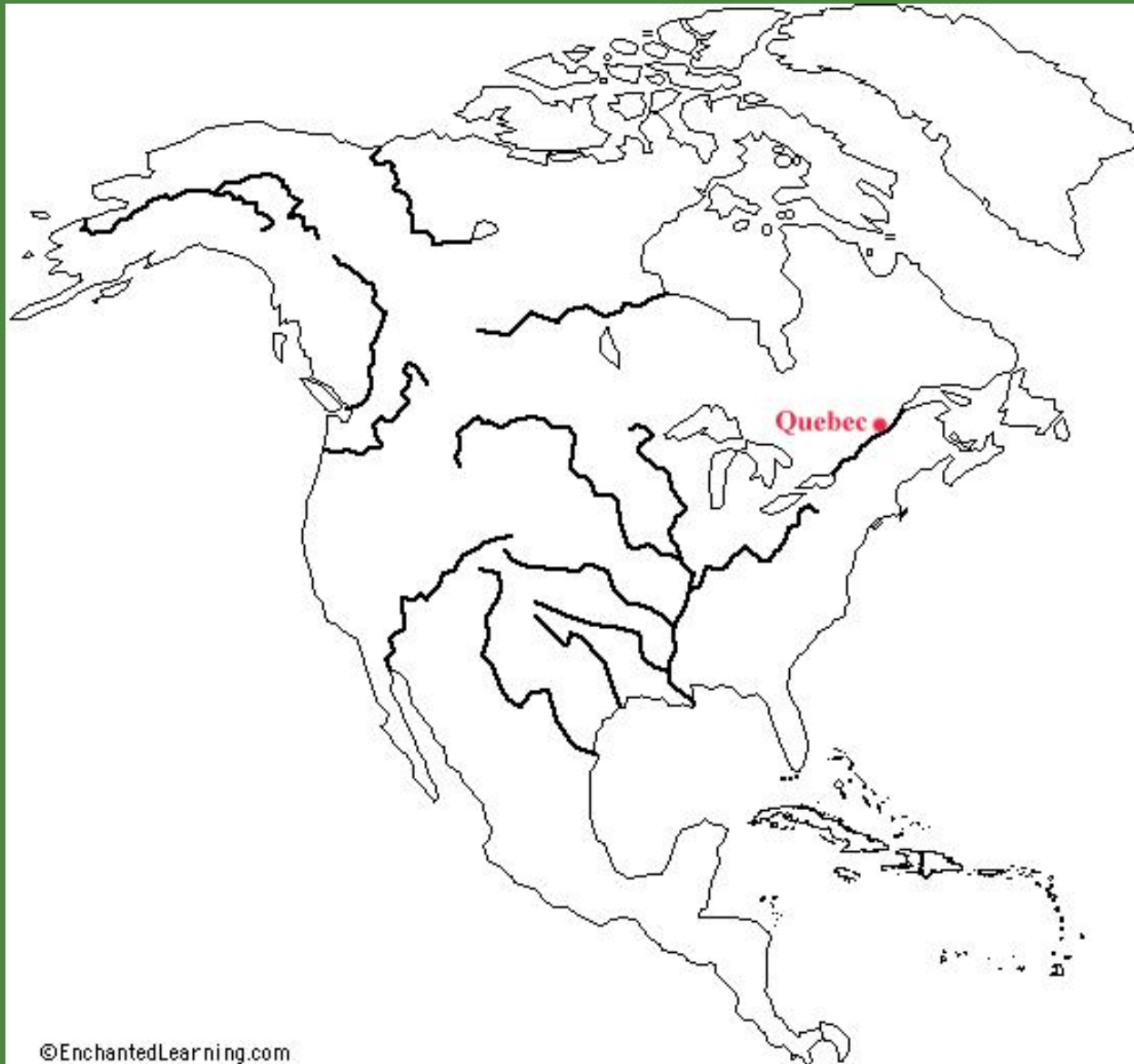


©EnchantedLearning.com

This map does not show all of North America's rivers. It just shows some of the largest rivers. The image is courtesy of enchantedlearning.com.

Quebec

The city of Quebec is now marked by a red dot on this map of North America



©EnchantedLearning.com

Quebec is located along the St. Lawrence River. This map does not show all of North America's rivers. It just shows some of the largest rivers. The image is courtesy of enchantedlearning.com.

Newfoundland

Find Newfoundland on the map showing the countries of the world.



This map shows many of the countries of the world. This map was made by Petr Dlouhy. The image is courtesy of Wikimedia Commons.

Newfoundland

Find Newfoundland on the map showing the countries of the world.



Newfoundland is now colored red. This map shows many of the countries of the world. This map was made by Petr Dlouhy. The image is courtesy of Wikimedia Commons.

LEQ: What was the name of the large fur trading area established by the French in North America?



This map shows the area of New France circa 1645 colored blue. In red are the English colonies. This image is courtesy of Parks Canada.

LEQ: What was the name of the large fur trading area established by the French in North America?

New France



This map shows the area of New France circa 1645 colored blue. In red are the English colonies. This image is courtesy of Parks Canada.