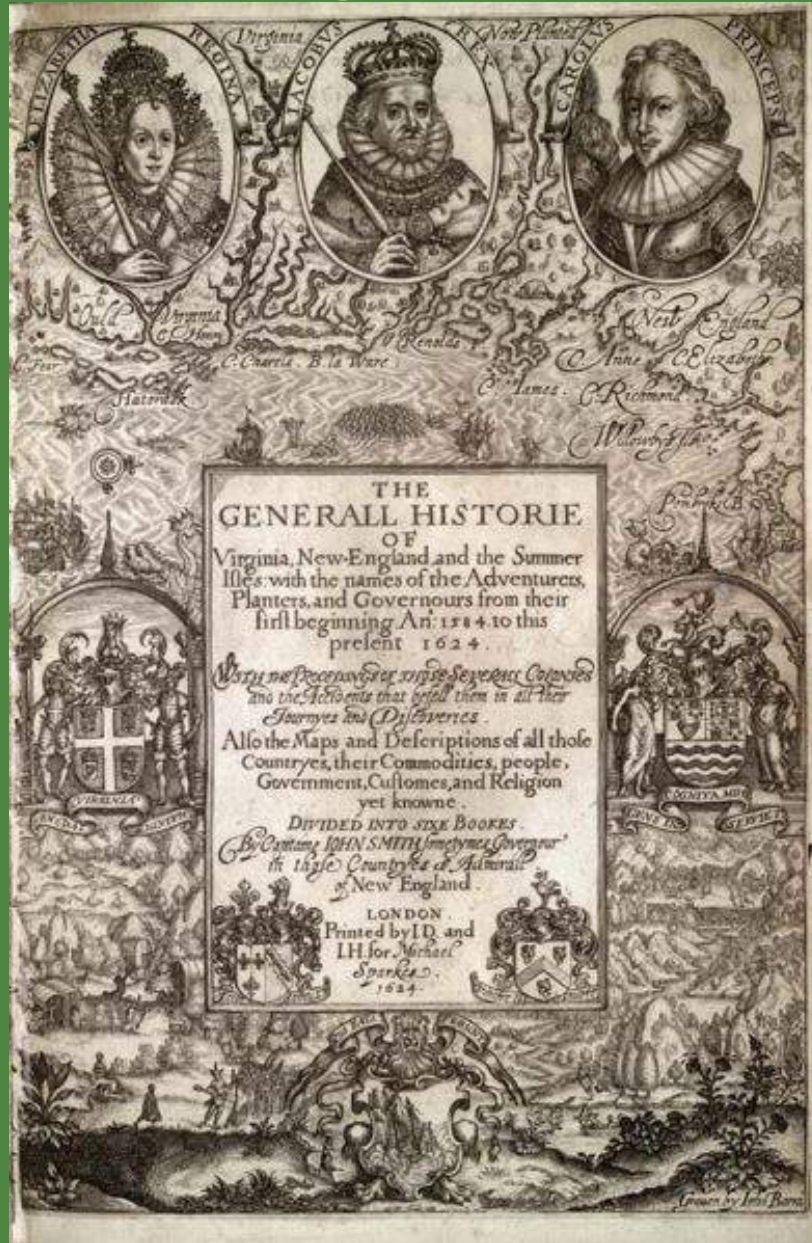
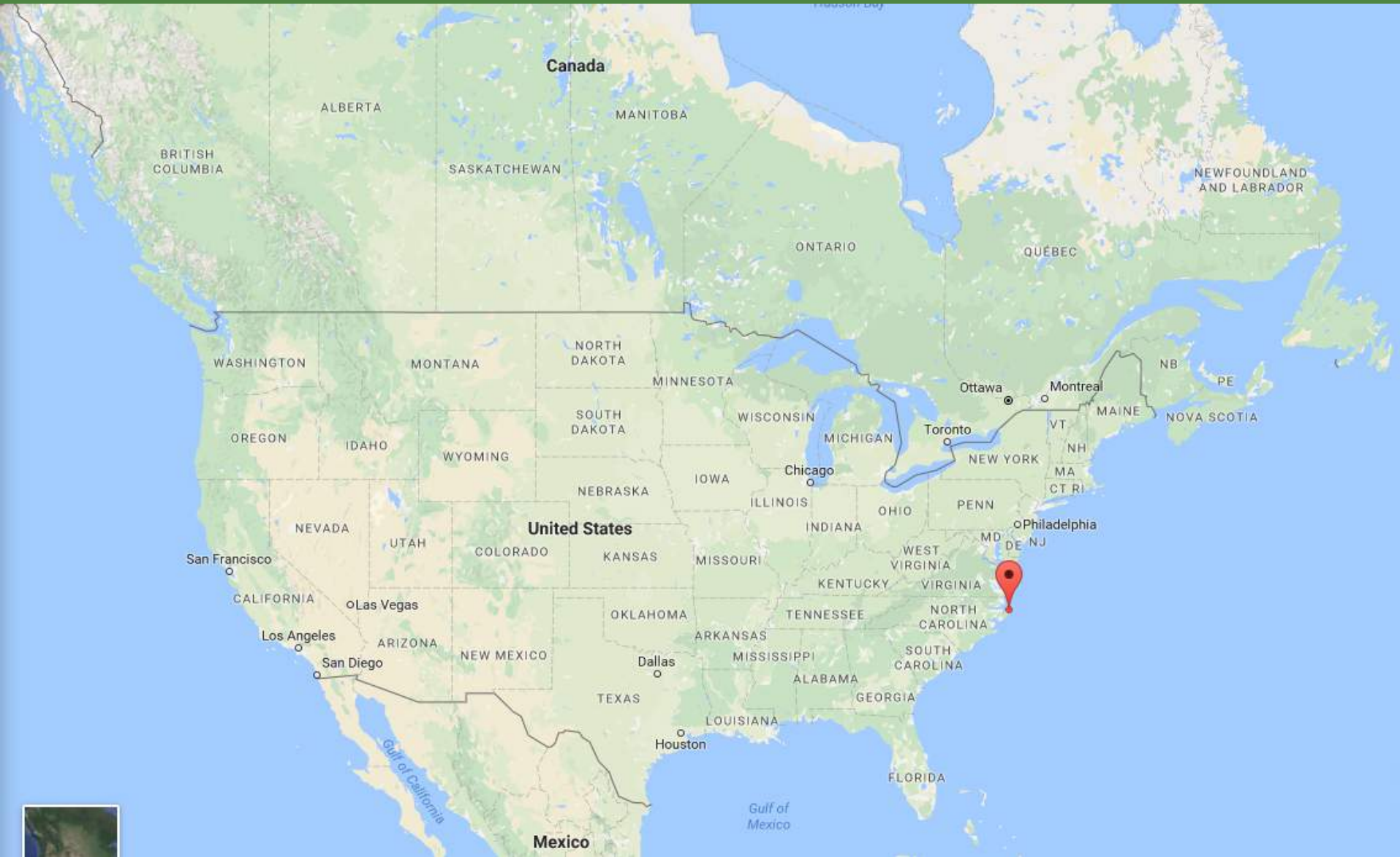


The English Basics



This image shows *The Generall Historie of Virginia, New England, and the Summer Isles* by Captain John Smith. The image from this book, published in 1624, is courtesy of Wikimedia Commons.

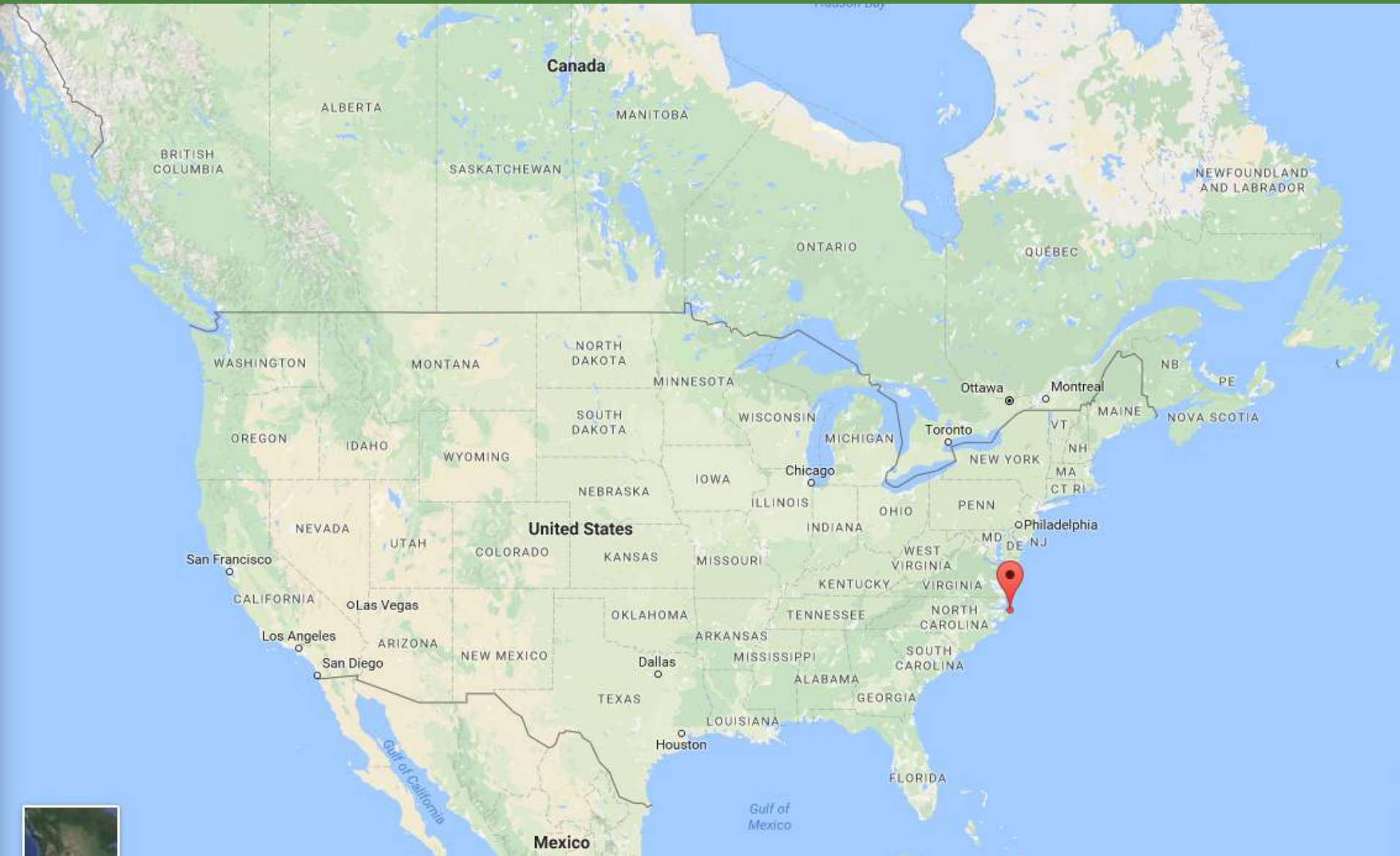
LEQ: In what present day state was the settlement of Roanoke Island?



This map of the United States showed Roanoke Island highlighted with a red marker. This map is courtesy of [googlemaps.com](https://www.google.com/maps).

LEQ: In what present day state was the settlement of Roanoke Island?

North Carolina



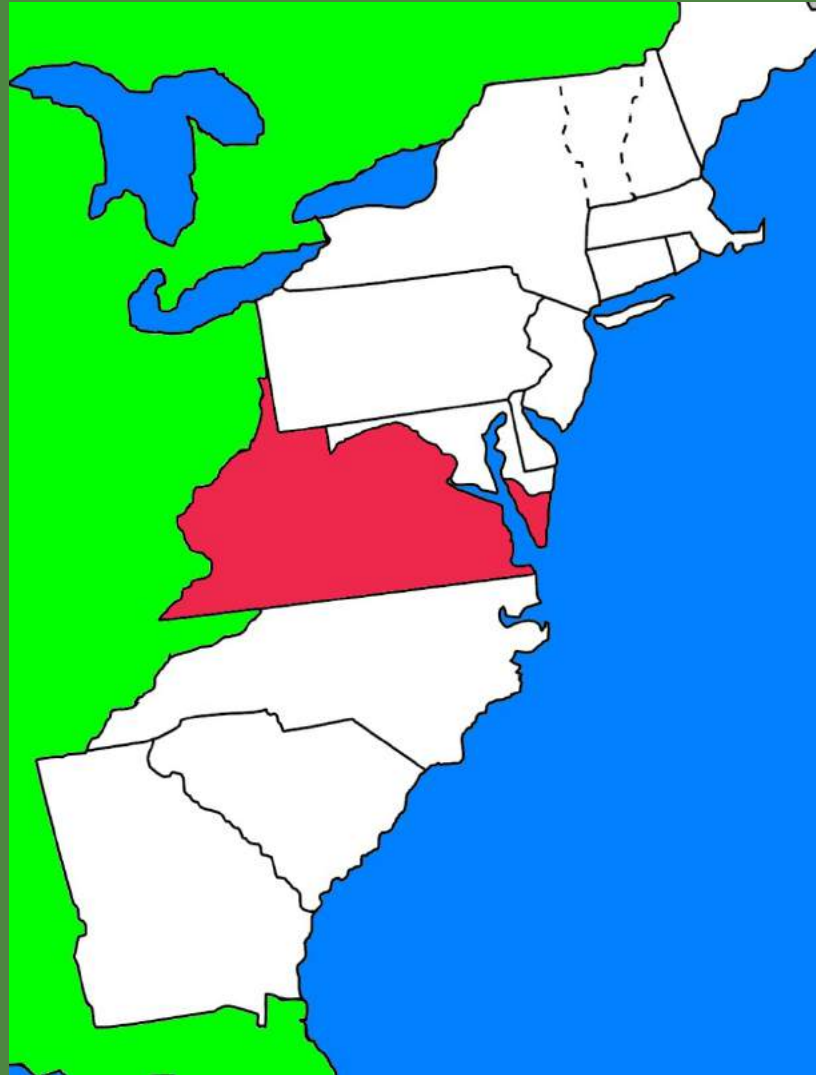
This map of the United States showed Roanoke Island highlighted with a red marker. This map is courtesy of [googlemaps.com](https://www.google.com/maps).

The English Vocabulary



This image is from wordinfo.info.

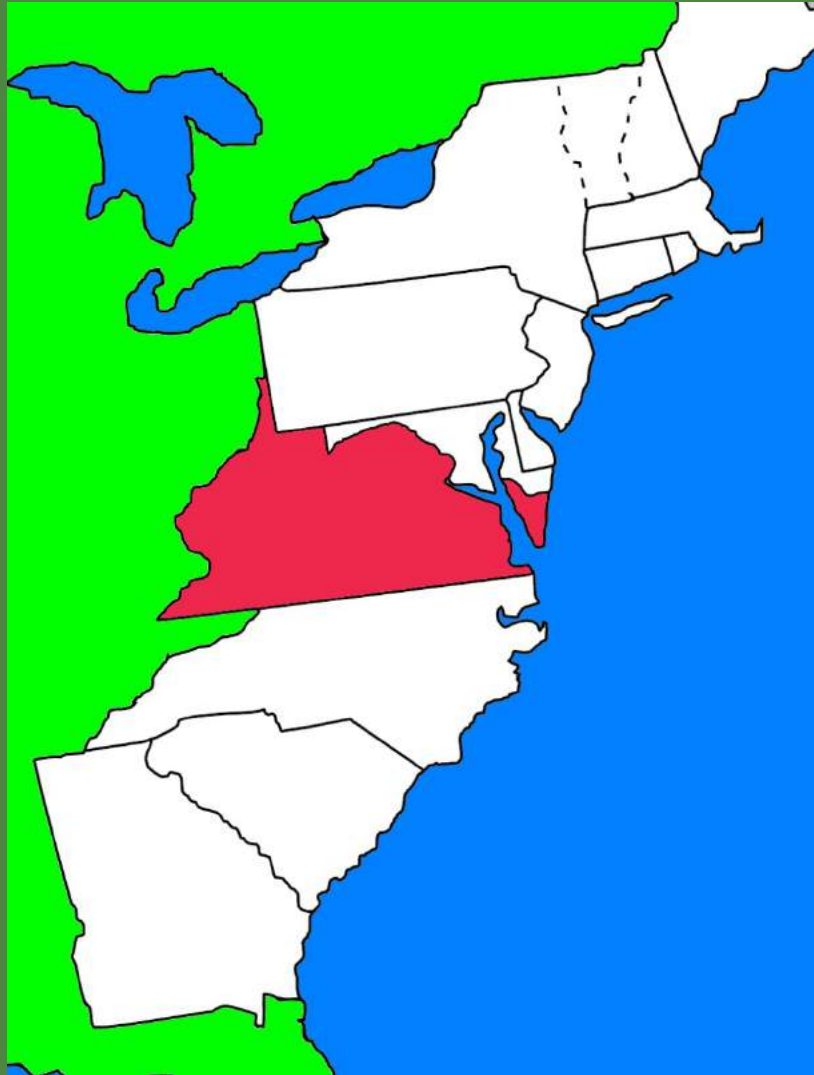
A region formed by a group of people who leave their native land to form a territory which is subject to, or connected with, the parent country.



This image shows the thirteen English colonies. The colony of Virginia is highlighted in red. The image is courtesy of humanities7.wordpress.com.

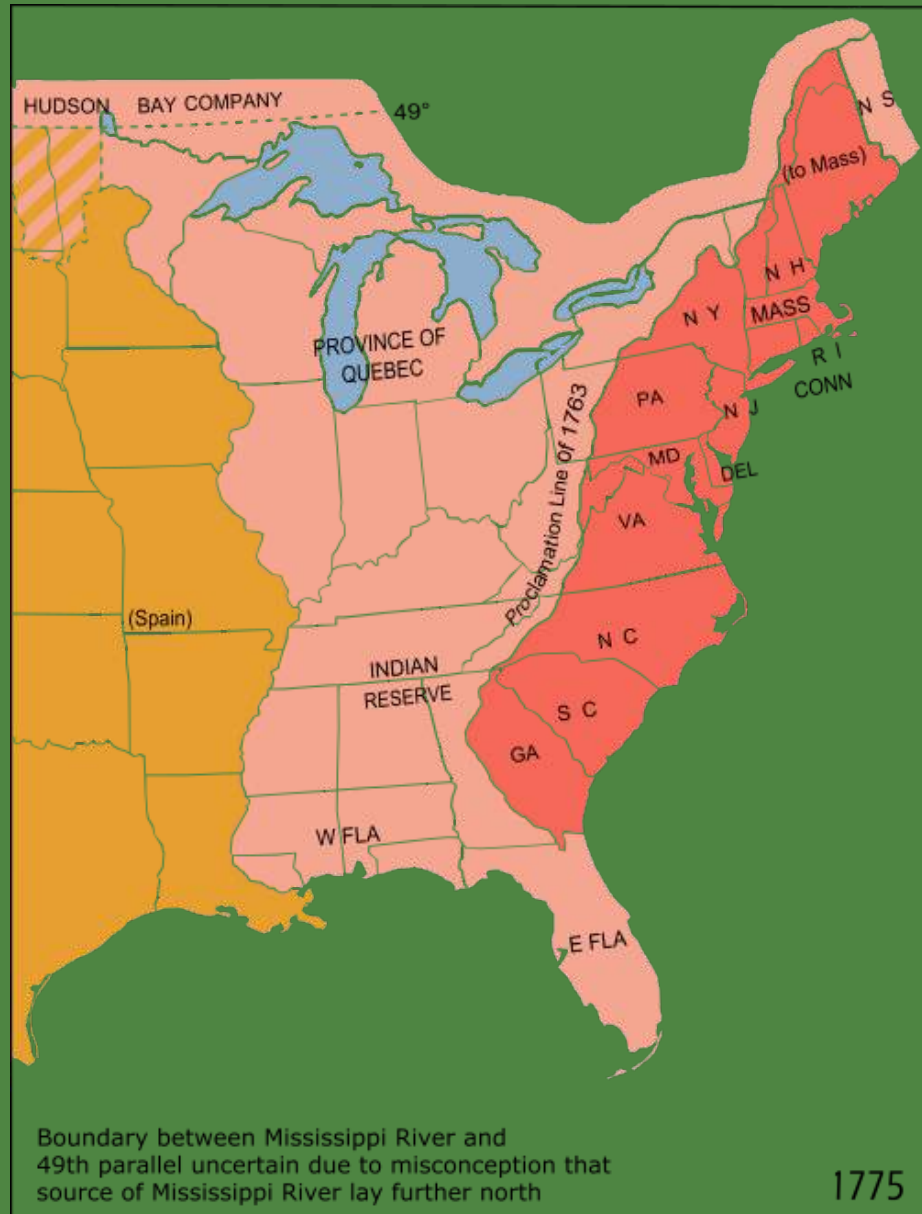
Colony

A region formed by a group of people who leave their native land to form a territory which is subject to, or connected with, the parent country.



This image shows the thirteen English colonies. The colony of Virginia is highlighted in red. The image is courtesy of humanities7.wordpress.com.

Virginia was one of the original English colonies in North America.



Boundary between Mississippi River and 49th parallel uncertain due to misconception that source of Mississippi River lay further north

1775

This image shows the English colonies along the east coast of North America. They are highlighted in red. This image is courtesy of Wikimedia Commons.

Form of business organization; pooled funds of many investors or stockholders who can independently sell their shares of the company.



The Royal Exchange in the city of London, England was founded in 1565 to act as a center of commerce for the city. It was the site of numerous joint-stock company promotions in the 1700s and early 1800s. This image shows the second Royal Exchange Building on this site. The first opened in 1571 and was destroyed the the Great Fire of London in 1666. The building shown in this image opened in 1669, and was destroyed by fire in 1838. The third Royal Exchange Building opened in 1844 and is still in existence. The Royal Exchange ceased doing business in 1939. This work, by Thomas Bowles was completed circa 1751 and is courtesy of the Royal Exchange.

Joint Stock Company

Form of business organization; pooled funds of many investors or stockholders who can independently sell their shares of the company.



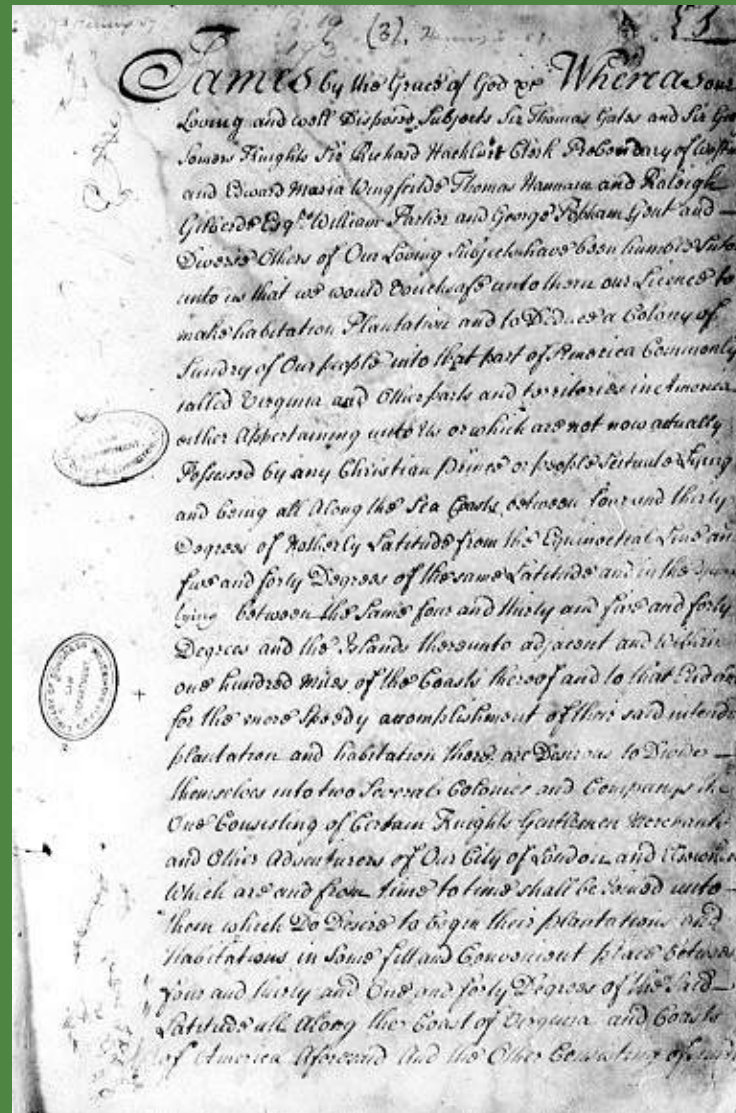
The Royal Exchange in the city of London, England was founded in 1565 to act as a center of commerce for the city. It was the site of numerous joint-stock company promotions in the 1700s and early 1800s. This image shows the second Royal Exchange Building on this site. The first opened in 1571 and was destroyed the the Great Fire of London in 1666. The building shown in this image opened in 1669, and was destroyed by fire in 1838. The third Royal Exchange Building opened in 1844 and is still in existence. The Royal Exchange ceased doing business in 1939. This work, by Thomas Bowles was completed circa 1751 and is courtesy of the Royal Exchange.

The **joint-stock company**, which was the ancestor to modern corporations, had many investors.



The Royal Exchange in the city of London, England was founded in 1565 to act as a center of commerce for the city. It was the site of numerous joint-stock company promotions in the 1700s and early 1800s. This image shows the second Royal Exchange Building on this site. The first opened in 1571 and was destroyed the the Great Fire of London in 1666. The building shown in this image opened in 1669, and was destroyed by fire in 1838. The third Royal Exchange Building opened in 1844 and is still in existence. The Royal Exchange ceased doing business in 1939. This work, by Thomas Bowles was completed circa 1751 and is courtesy of the Royal Exchange.

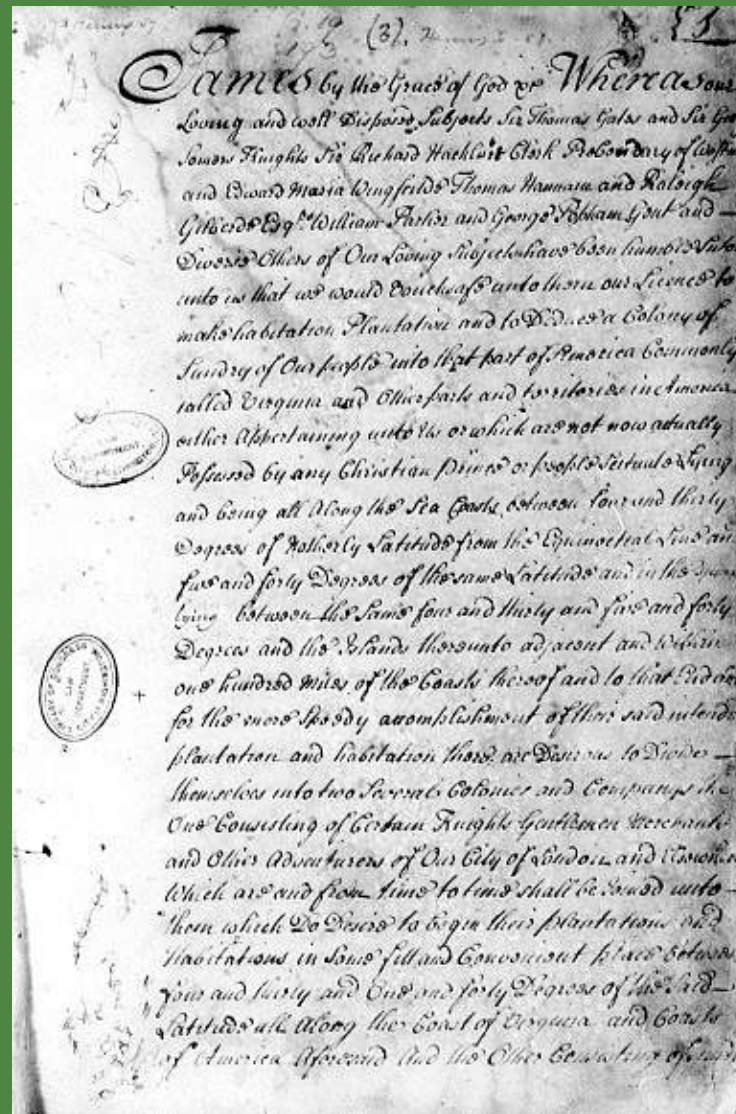
Official document granting the right to settle and trade.



This is the document that began the Virginia Company. It is titled: "Charter for the Virginia Company of London, 1606." This image is courtesy of the Library of Congress.

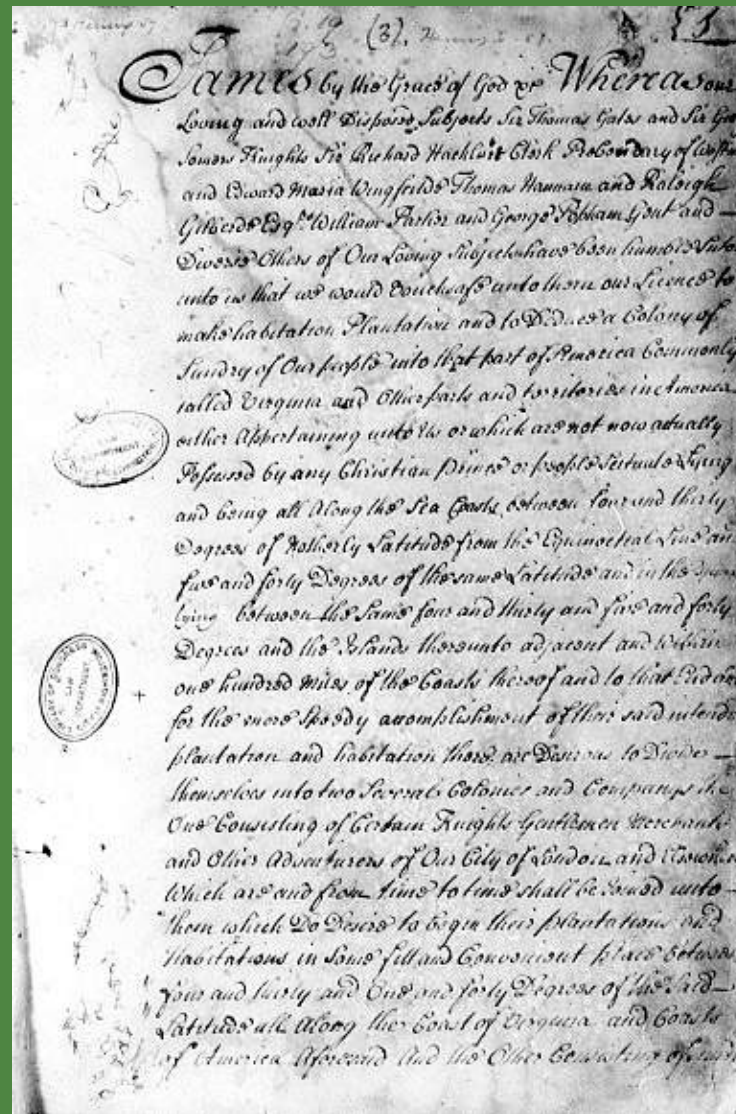
Charter

Official document granting the right to settle and trade.



This is the document that began the Virginia Company. It is titled: "Charter for the Virginia Company of London, 1606." This image is courtesy of the Library of Congress.

The King of England granted a **charter** to the Virginia Company to establish a colony in North America in 1606 and took it away in 1624.



This is the document that began the Virginia Company. It is titled: "Charter for the Virginia Company of London, 1606." This image is courtesy of the Library of Congress.

A small community or village in a thinly populated area.



This image shows Jamestown, Virginia in 1750. This painting by Keith Rocco is courtesy of the National Park Service.

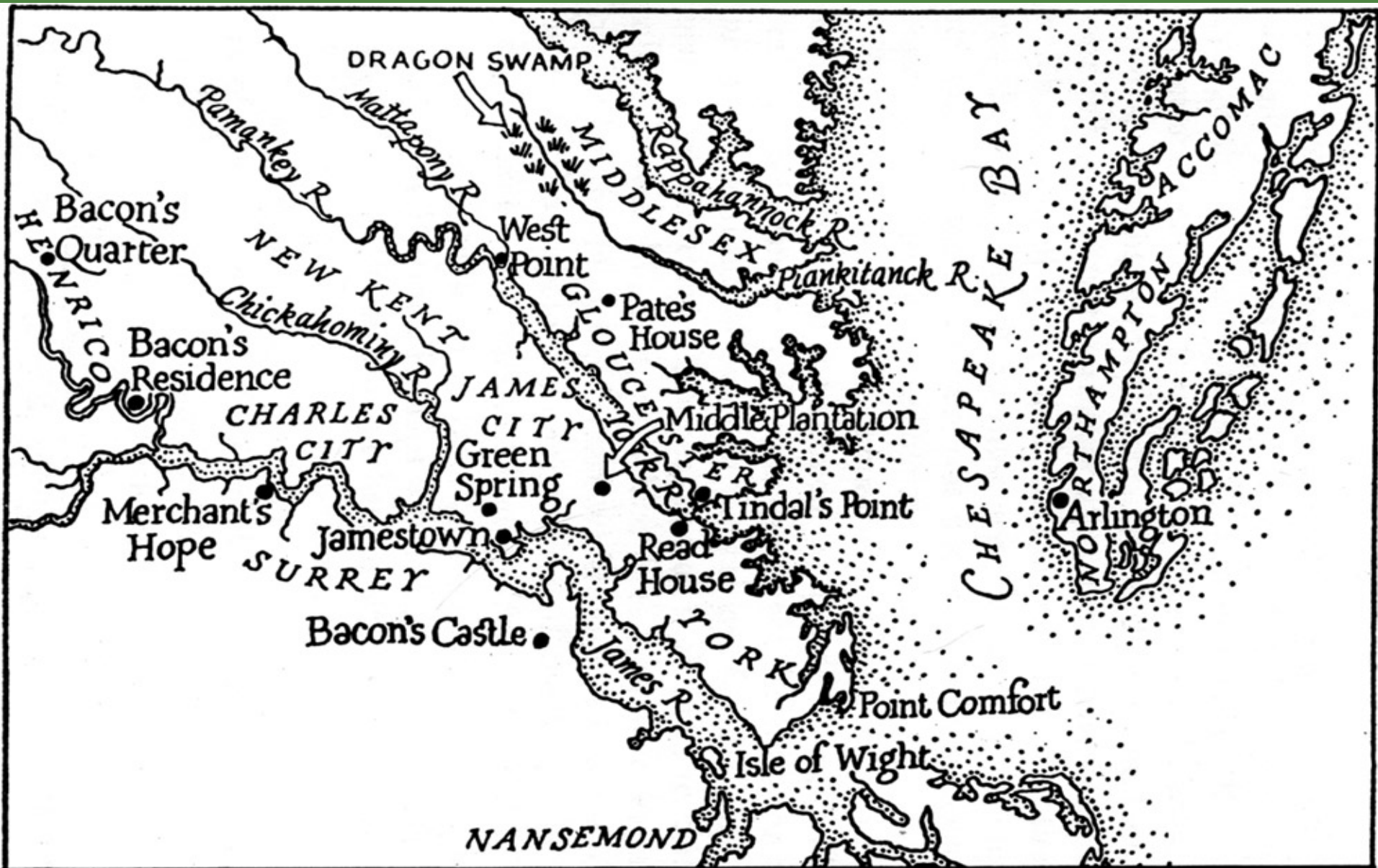
Settlement

A small community or village in a thinly populated area.



This image shows Jamestown, Virginia in 1750. This painting by Keith Rocco is courtesy of the National Park Service.

A settlement was established within a colony.



This map of the Colony of Virginia shows some of the first English settlements along the rivers flowing into the Chesapeake Bay. The period is approximately 1676. Middle Plantation is now Williamsburg. This image is courtesy of Gutenberg.org.

Mythical waterway leading from the Atlantic Ocean to the Pacific Ocean
which was a shortcut to Asia.



This image shows the 50 States of the United States. This image is courtesy of the University of Texas.

Northwest Passage

Mythical waterway leading from the Atlantic Ocean to the Pacific Ocean which was a shortcut to Asia.



This image shows the 50 States of the United States. This image is courtesy of the University of Texas.

The Northwest Passage did not exist in what is now the continental United States.



With the melting of ice since 2009, the Arctic Ocean has now become the Northwest Passage. Since 2013 some ships that are too large to go through the Panama Canal use this or similar route. This image is courtesy of Wikimedia Commons.

The English People to Meet



This plaque is located at Sir Sandford Fleming Park, Halifax, Nova Scotia. It depicts John Cabot departing Bristol, England for what is now Canada in 1497. The photograph was taken by Hantsheroes. This image is courtesy of Wikimedia Commons.

Italian navigator and explorer, who while sailing for England in 1497 claimed parts of Canada for the English.



John Cabot (1450-1499) was the Anglicized name of the Italian Geiovanni Caboto . This painting by Giustino Menescardi in 1762 shows Cabot in traditional Venetian clothing. This image is courtesy of Wikimedia Commons.

John Cabot

Italian navigator and explorer, who while sailing for England in 1497 claimed parts of Canada for the English.



John Cabot (1450-1499) was the Anglicized name of the Italian Geiovanni Caboto . This painting by Giustino Menescardi in 1762 shows Cabot in traditional Venetian clothing. This image is courtesy of Wikimedia Commons.

Organized the expeditions to establish the settlement of Roanoke Island.



Walter Raleigh (1554-1618) was known for popularizing the use of tobacco in England. This painting by “H” was created in 1588. This image is courtesy of the National Portrait Gallery and of Wikimedia Commons.

Sir Walter Raleigh

Organized the expeditions to establish the settlement of Roanoke Island.



Walter Raleigh (1554-1618) was known for popularizing the use of tobacco in England. This painting by “H” was created in 1588. This image is courtesy of the National Portrait Gallery and of Wikimedia Commons.

The English Maps



The precise location where John Cabot landed on June 24, 1497 is not known with certainty. However he is recognized as the first European since the Vikings to set foot on North American soil. This image is courtesy of Wikimedia Commons.

Europe

Find the continent of Europe on the map showing the countries of the world.



This map shows many of the countries of the world. This map was made by Petr Dlouhy. The image is courtesy of Wikimedia Commons.

Europe

Find the continent of Europe on the map showing the countries of the world.



Europe is now colored red. This map shows many of the countries of the world. This map was made by Petr Dlouhy. The image is courtesy of Wikimedia Commons.

Great Britain

Find Great Britain on the map showing the countries of the world.



This map shows many of the countries of the world. This map was made by Petr Dlouhy. The image is courtesy of Wikimedia Commons.

Great Britain

Find Great Britain on the map showing the countries of the world.



Great Britain is now colored red. This map shows many of the countries of the world. This map was made by Petr Dlouhy. The image is courtesy of Wikimedia Commons.

England

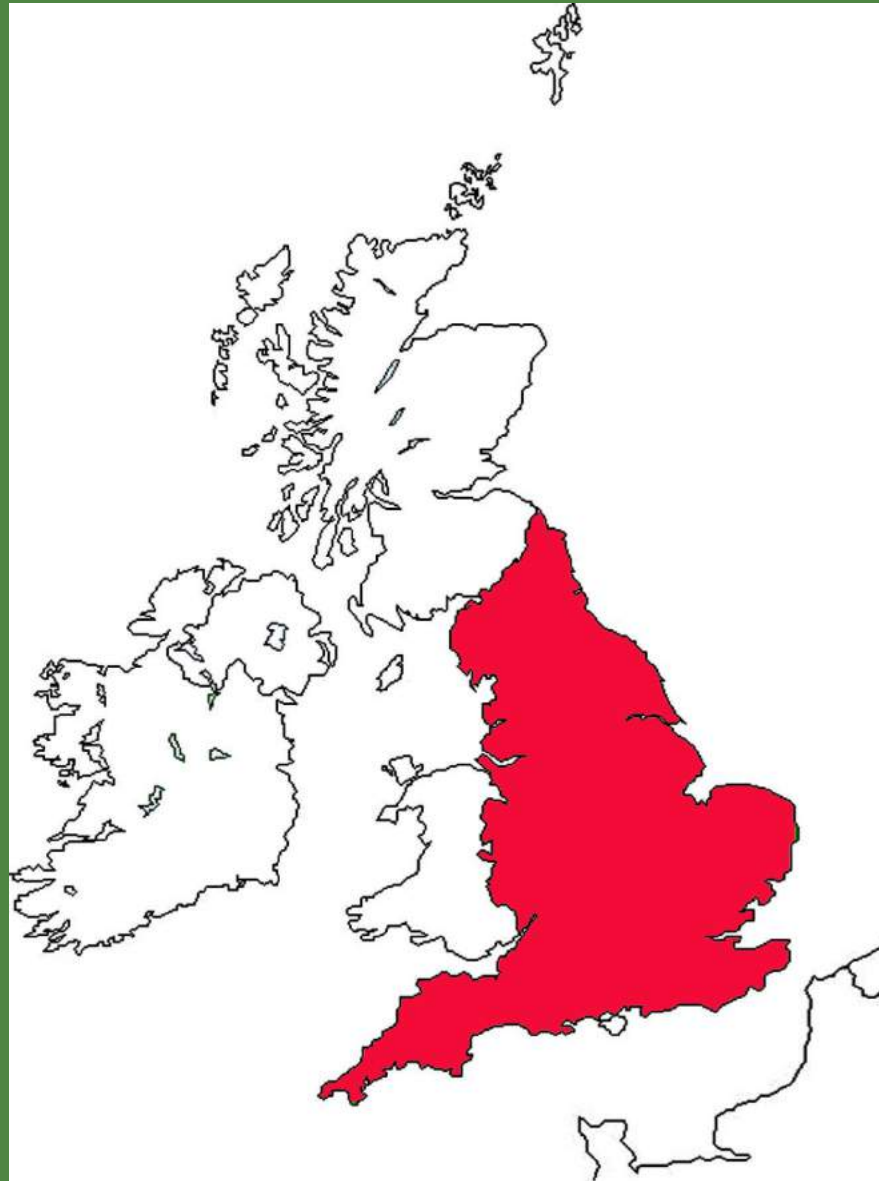
Find England on the map showing Great Britain.



This map shows England, Scotland, Wales, Northern Ireland and Ireland. This map is courtesy of astakoselementary.blogspot.com.

England

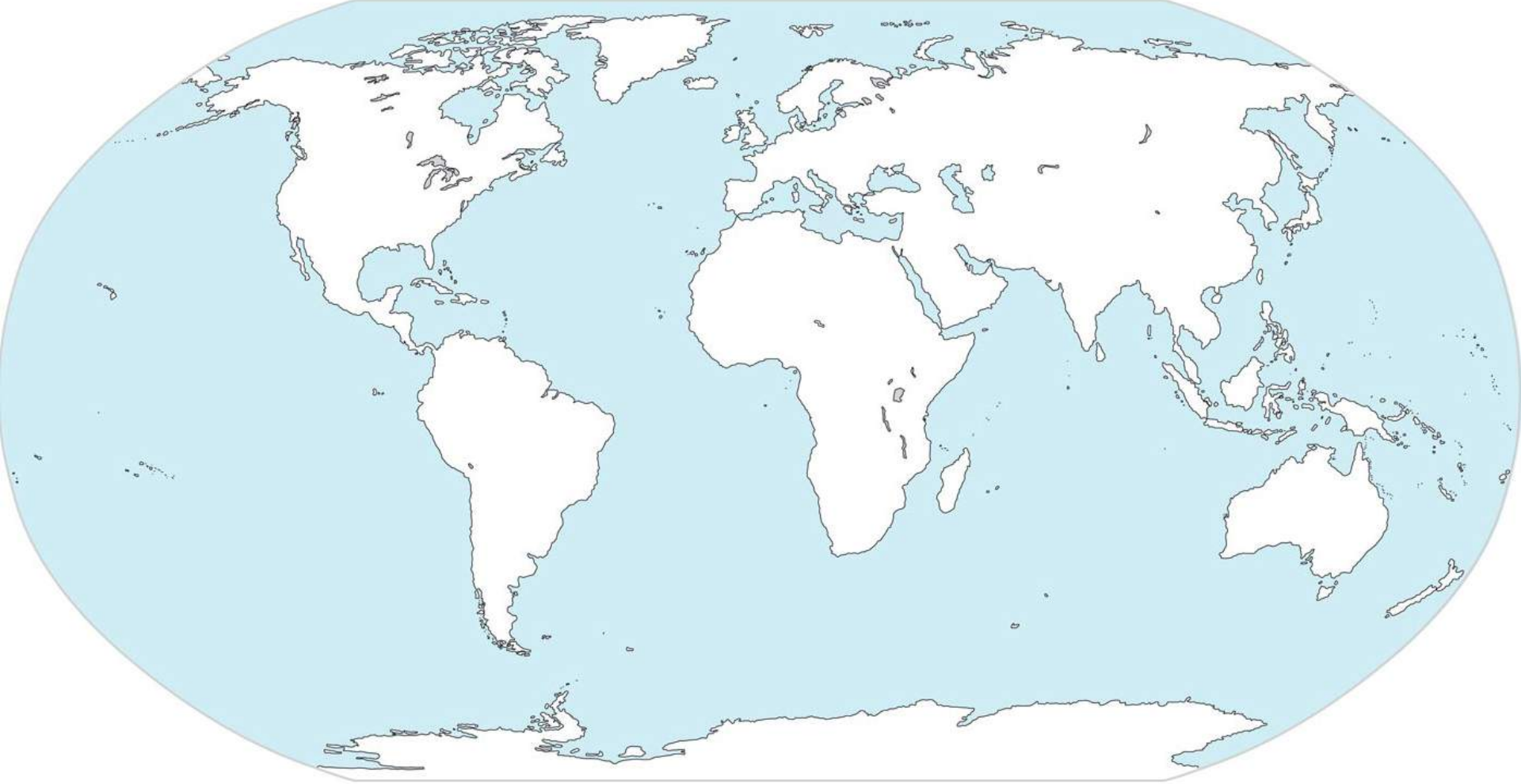
Find England on the map showing Great Britain.



Great Britain is now colored red. This map shows England, Scotland, Wales, Northern Ireland and Ireland. This map is courtesy of astakoselementary.blogspot.com.

North America

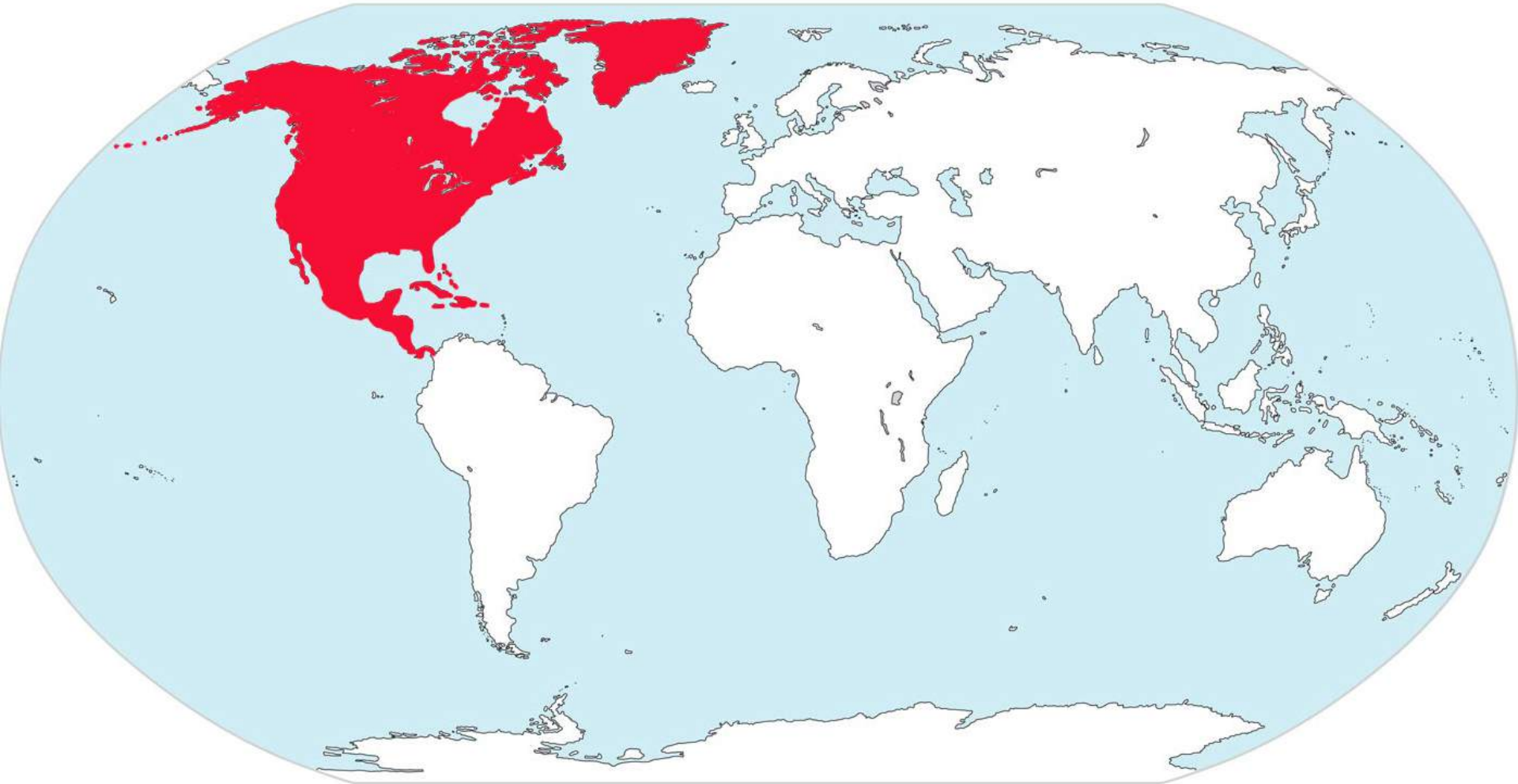
Find the continent of North America on the map showing the continents of the world.



This map shows the seven continents. The image is courtesy of vecteezy.com.

North America

Find the continent of North America on the map showing the continents of the world.



North America is now colored red. This map shows the seven continents. The image is courtesy of vecteezy.com.

Newfoundland

Find Newfoundland on the map showing the countries of the world.



This map shows many of the countries of the world. This map was made by Petr Dlouhy. The image is courtesy of Wikimedia Commons.

Newfoundland

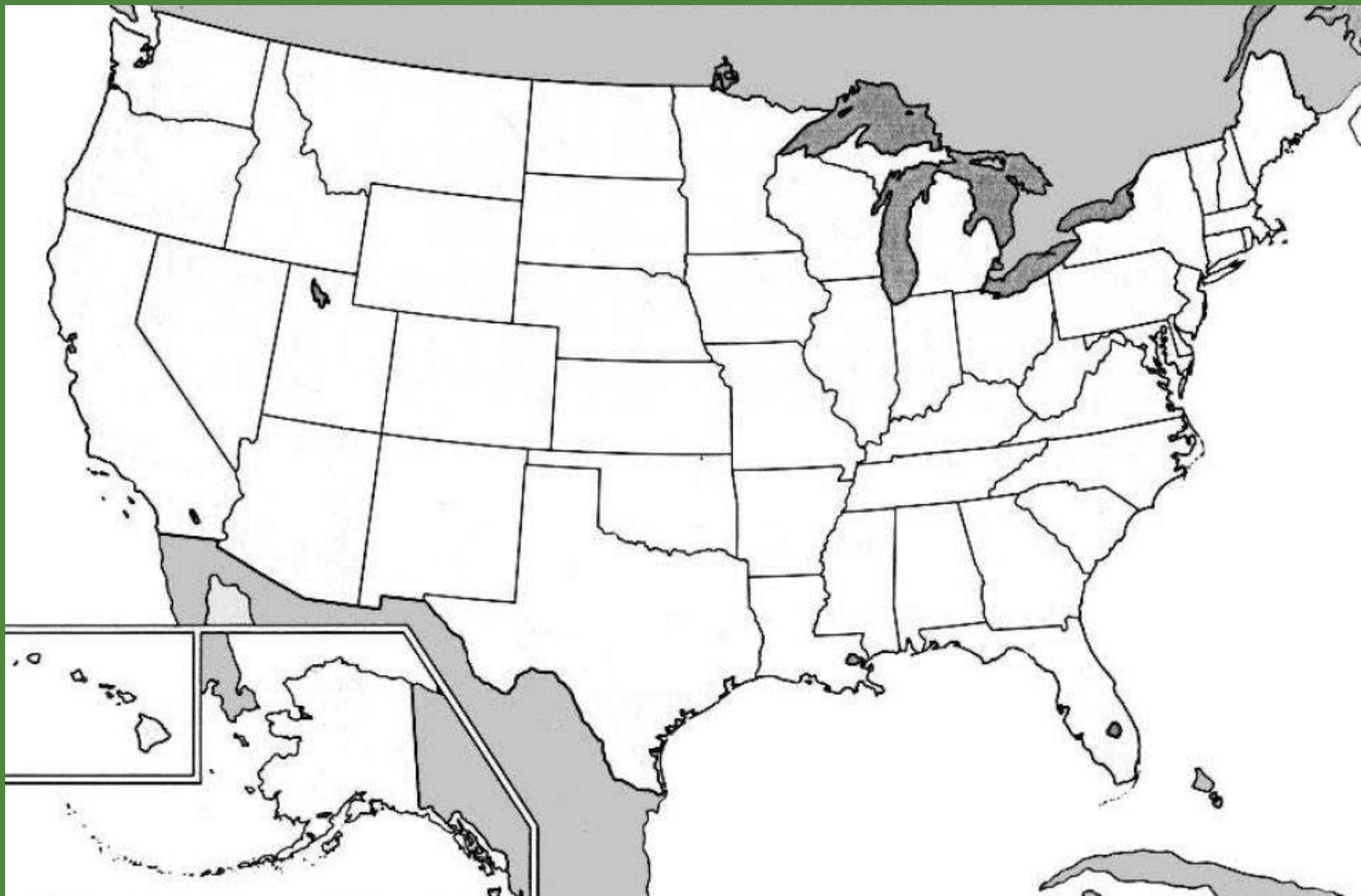
Find Newfoundland on the map showing the countries of the world.



Newfoundland is now colored red. This map shows many of the countries of the world. This map was made by Petr Dlouhy. The image is courtesy of Wikimedia Commons.

North Carolina

Find North Carolina on this map of the current United States.



This map shows the present boundaries of the states. The image is courtesy of the University of Texas.

North Carolina

Find North Carolina on this map of the current United States.



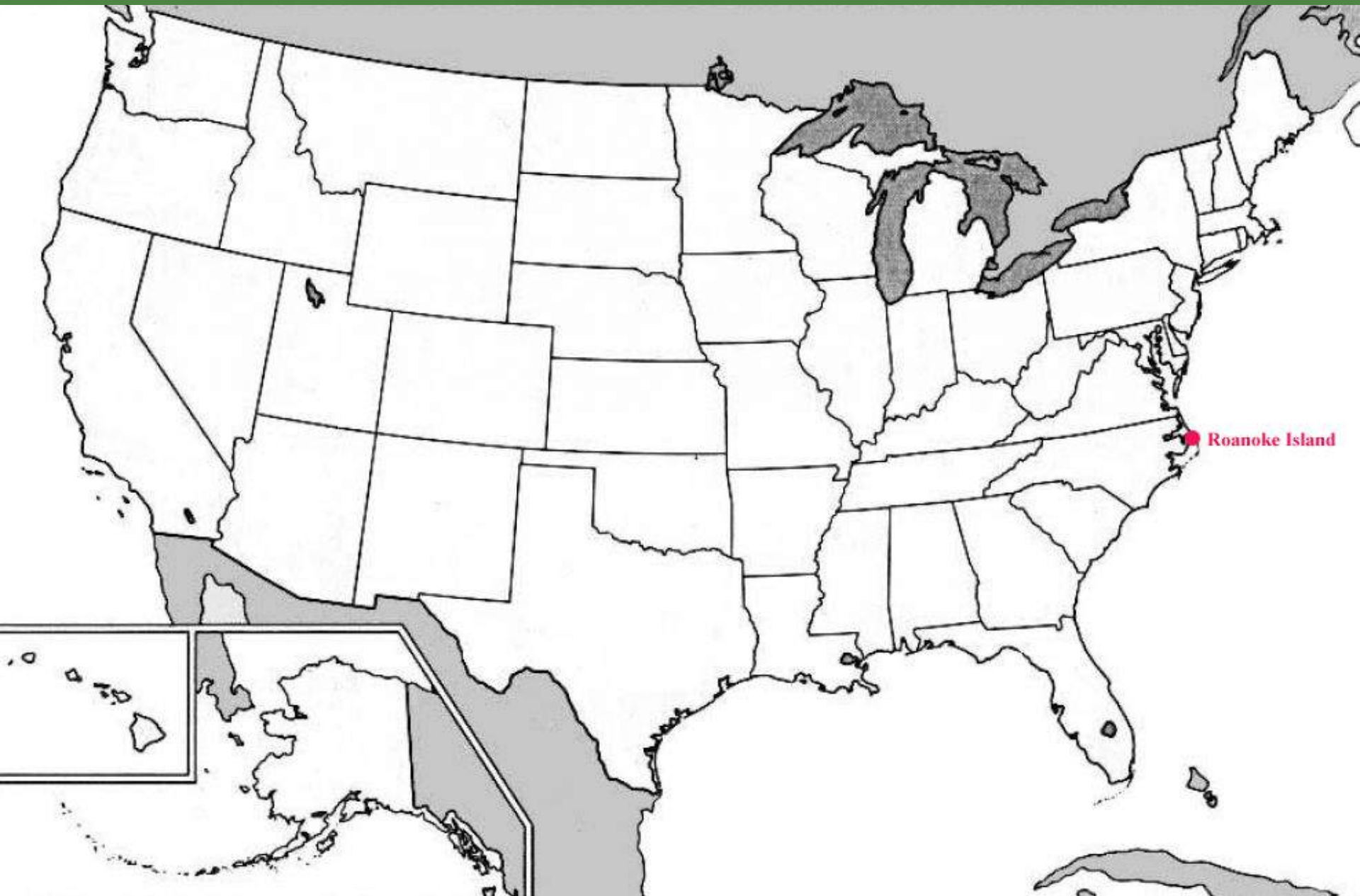
North Carolina is now colored red. The image is courtesy of the University of Texas.

Roanoke Island



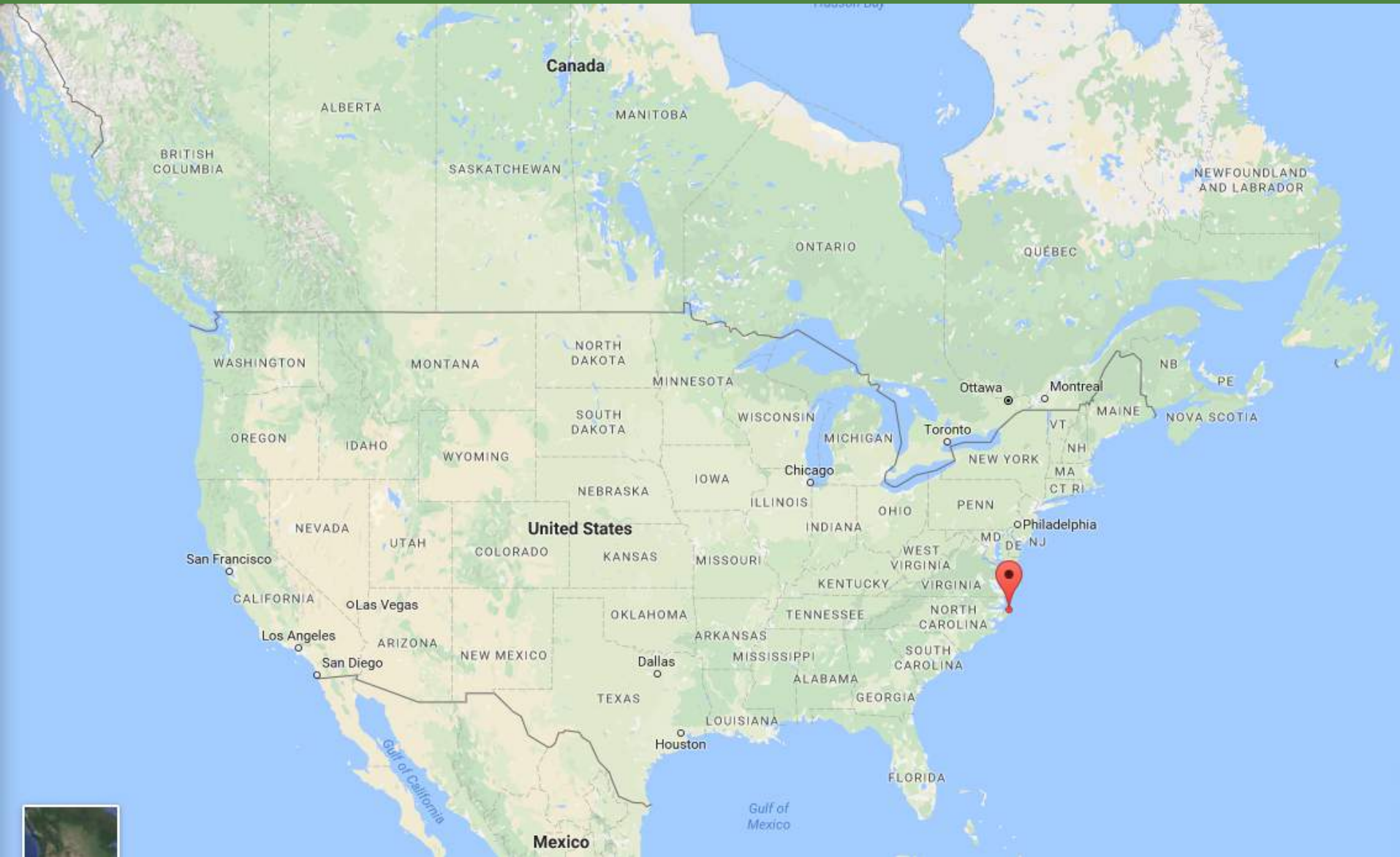
This image shows the 50 States of the United States. This image is courtesy of the University of Texas.

Roanoke Island



Roanoke Island is now marked with a red dot and the words "Roanoke Island." This image shows the 50 States of the United States. This image is courtesy of the University of Texas.

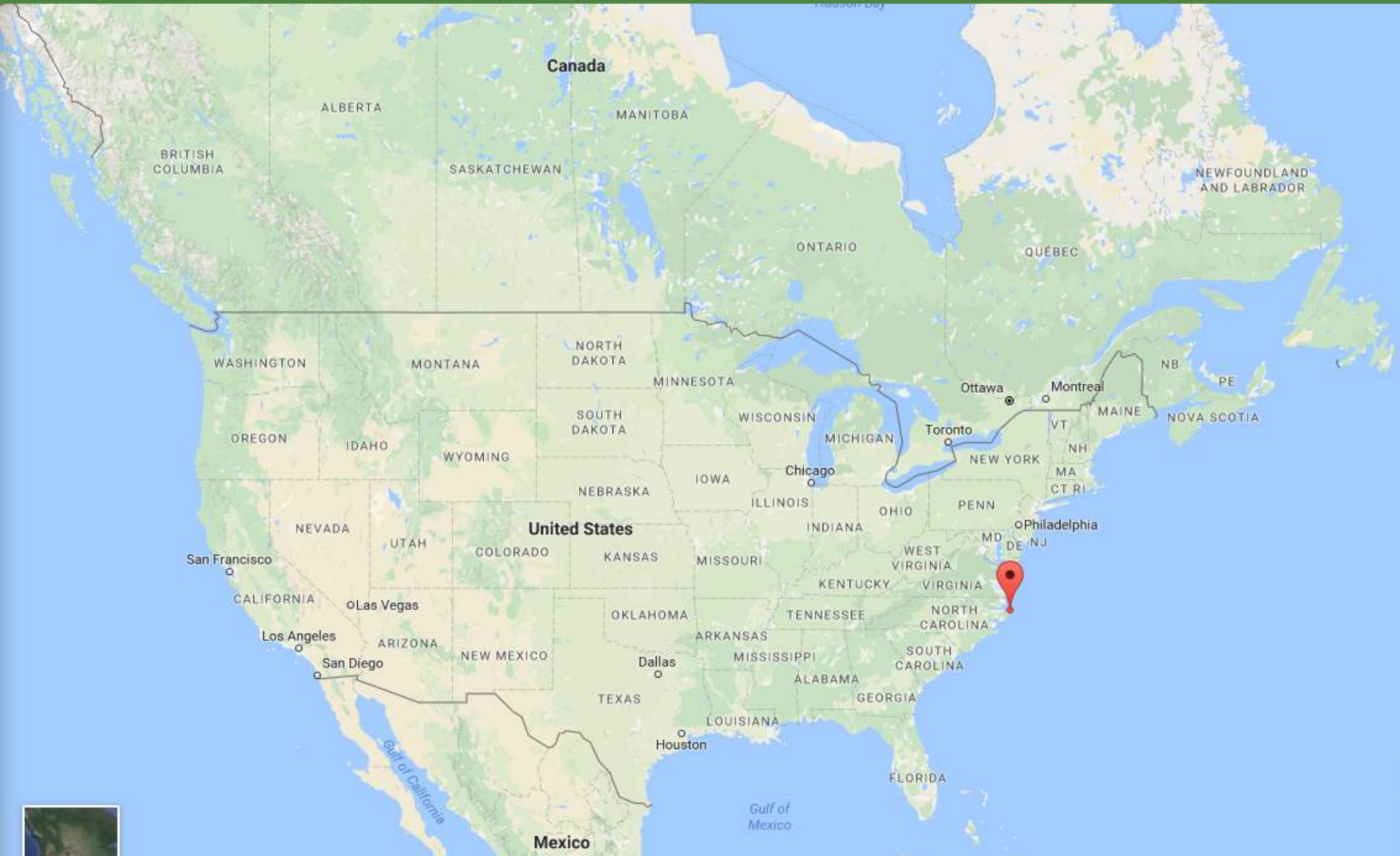
LEQ: In what present day state was the settlement of Roanoke Island?



This map of the United States showed Roanoke Island highlighted with a red marker. This map is courtesy of [googlemaps.com](https://www.google.com/maps).

LEQ: In what present day state was the settlement of Roanoke Island?

North Carolina



This map of the United States showed Roanoke Island highlighted with a red marker. This map is courtesy of [googlemaps.com](https://www.google.com/maps).